

View Point

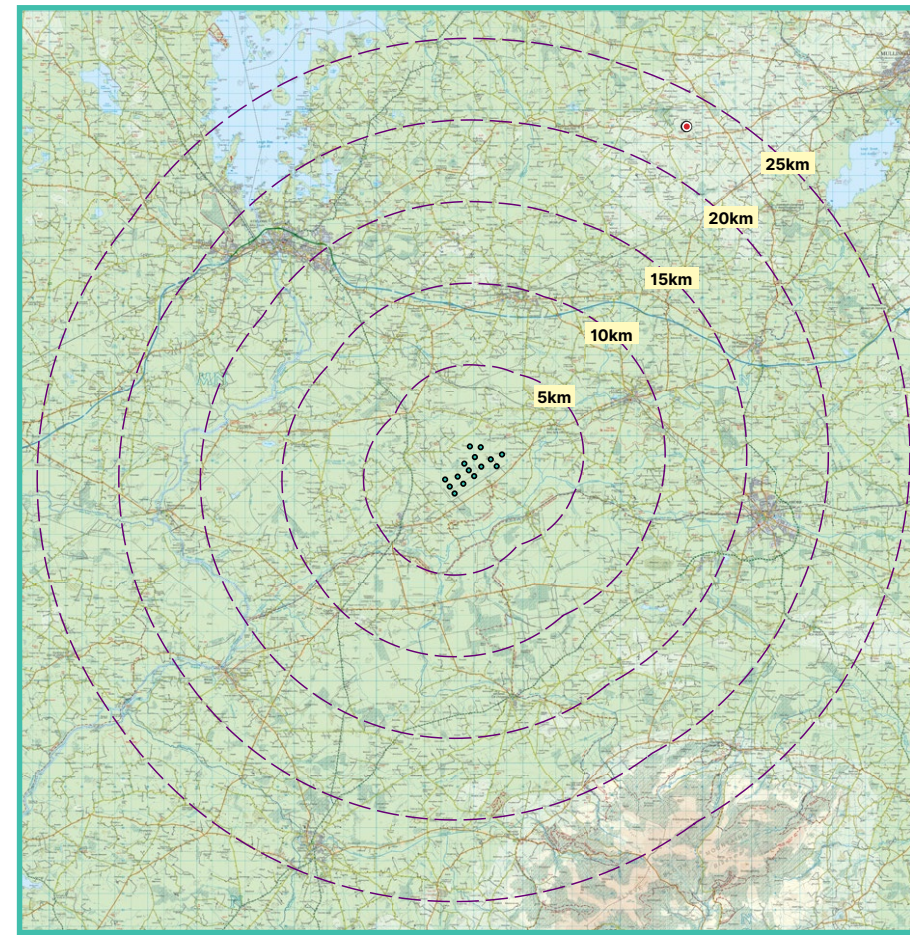
20

Hill of Unseach - 15m above Summit & St Patrick's Bed

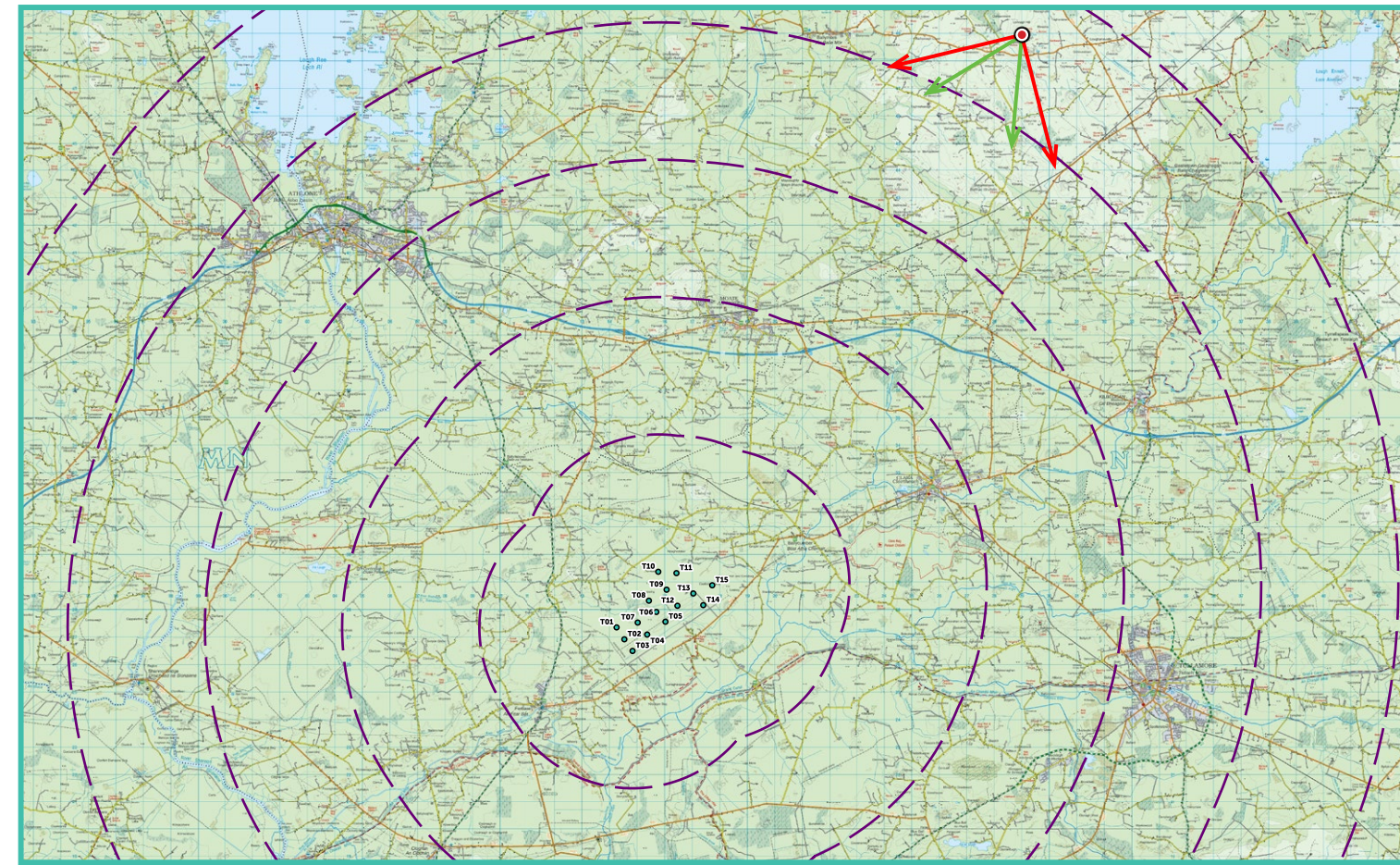
Photomontage 20

Drone image captured approximately 15 metres above the summit of the Hill of Unseach. The image was captured directly above the monument of St Patrick's Bed, representative of Westmeath Protected View 36. The viewpoint is located approximately 23km North East of the nearest proposed turbine (T15).

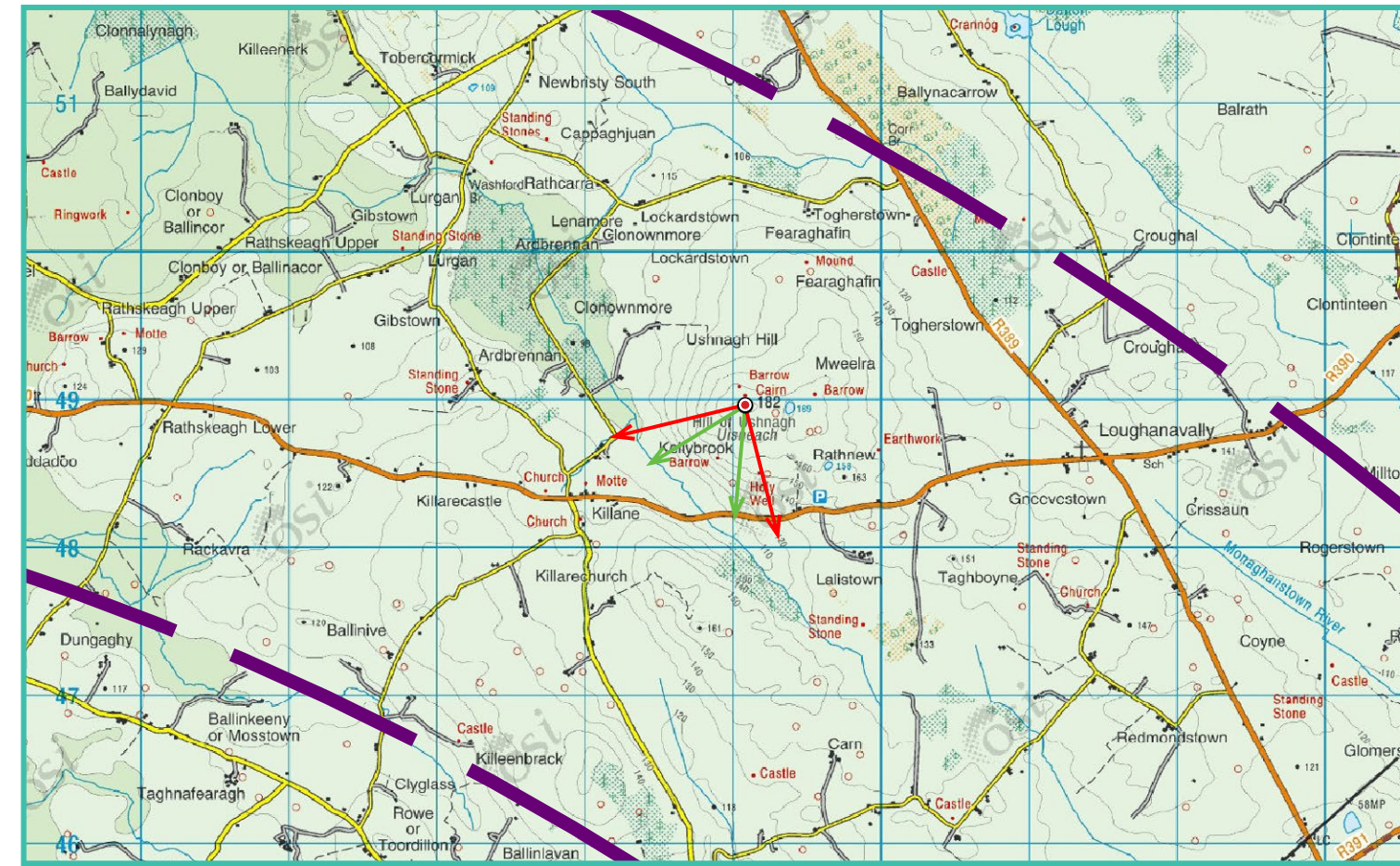
View point grid reference	E 629030 N 749000
View point elevation	182m
Angle of Views	90° / 53.5°
View Direction (Image Centre)	212°
Horizontal extent of proposed turbines	5°
Turbine Hub Height	145m
Turbine Rotor Diameter	150m
Turbine Tip Height	220m
Montage Type	Type 3* Photomontage / Photowire
Drone	DJI Mini 3 Pro
Camera and Lens	FC3582 / 24mm equivalent
Camera Height	15m above ground
Map Licence	© Ordnance Survey Ireland. All rights reserved. Licence number CYAL50267517



View point relative to 25km radius.



View point relative to proposed wind farm site.



Detail of view point location.

Map Legend

- Area shown in 90° view
- Area shown in 53.5° view
- View Point

Wireline Legend

- Proposed Lemnaghan Wind Farm
- Existing Wind Farms
- Permitted Wind Farms
- Proposed Wind Farms
- Proposed Met Mast
- Knockastia

Prepared by
MKO
Planning & Environmental Consultants
Tuam Road, Galway.

Tel: (091) 73 56 11
E-mail: info@mkoireland.ie
Website: www.mkoireland.ie



90° View Extent

Key Image at 120°




53.5° View Extent

Rendered Wireline at 90° - Existing View

Imagery used for this viewpoint was captured from a drone and comprises a Rendered Wireline of the landscape view from atop the Hill of Uisneach.



Matching Wireline



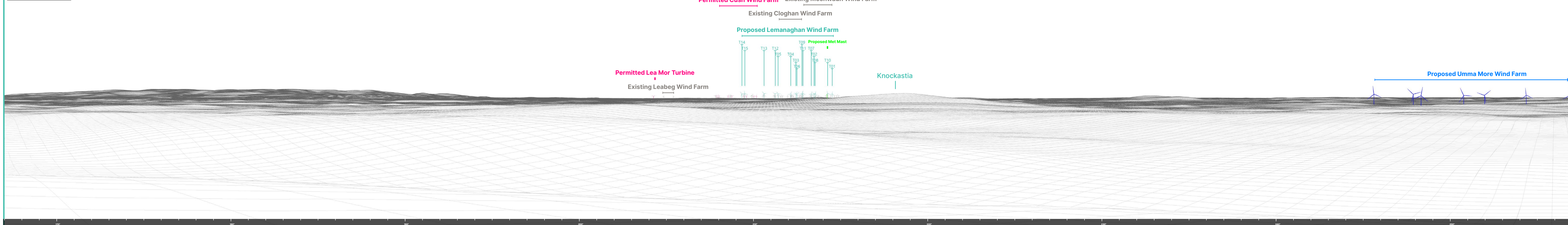
Rendered Wireline at 90° - Proposed View with Cumulative

*Drone View, 15 metres above ground: Not representative of Visual Receptors on the Ground.

Imagery used for this viewpoint was captured from a drone and comprises a Rendered Wireline of the landscape view from atop the Hill of Uisneach.



Matching Wireline



Rendered Wireline at 53.5° - Proposed View with Cumulative

*Drone View, 15 metres above ground: Not representative of Visual Receptors on the Ground.

Imagery used for this viewpoint was captured from a drone and comprises a Rendered Wireline of the landscape view from atop the Hill of Uisneach.

