

View Point

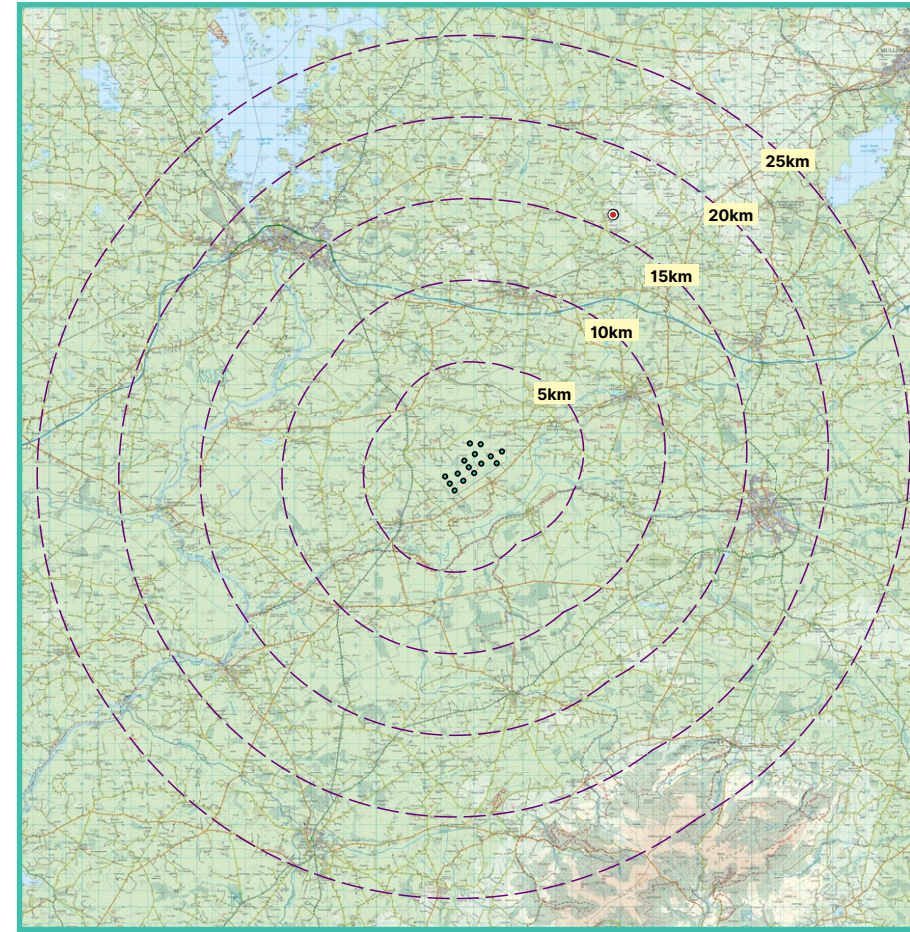
19

Knockastia Hill

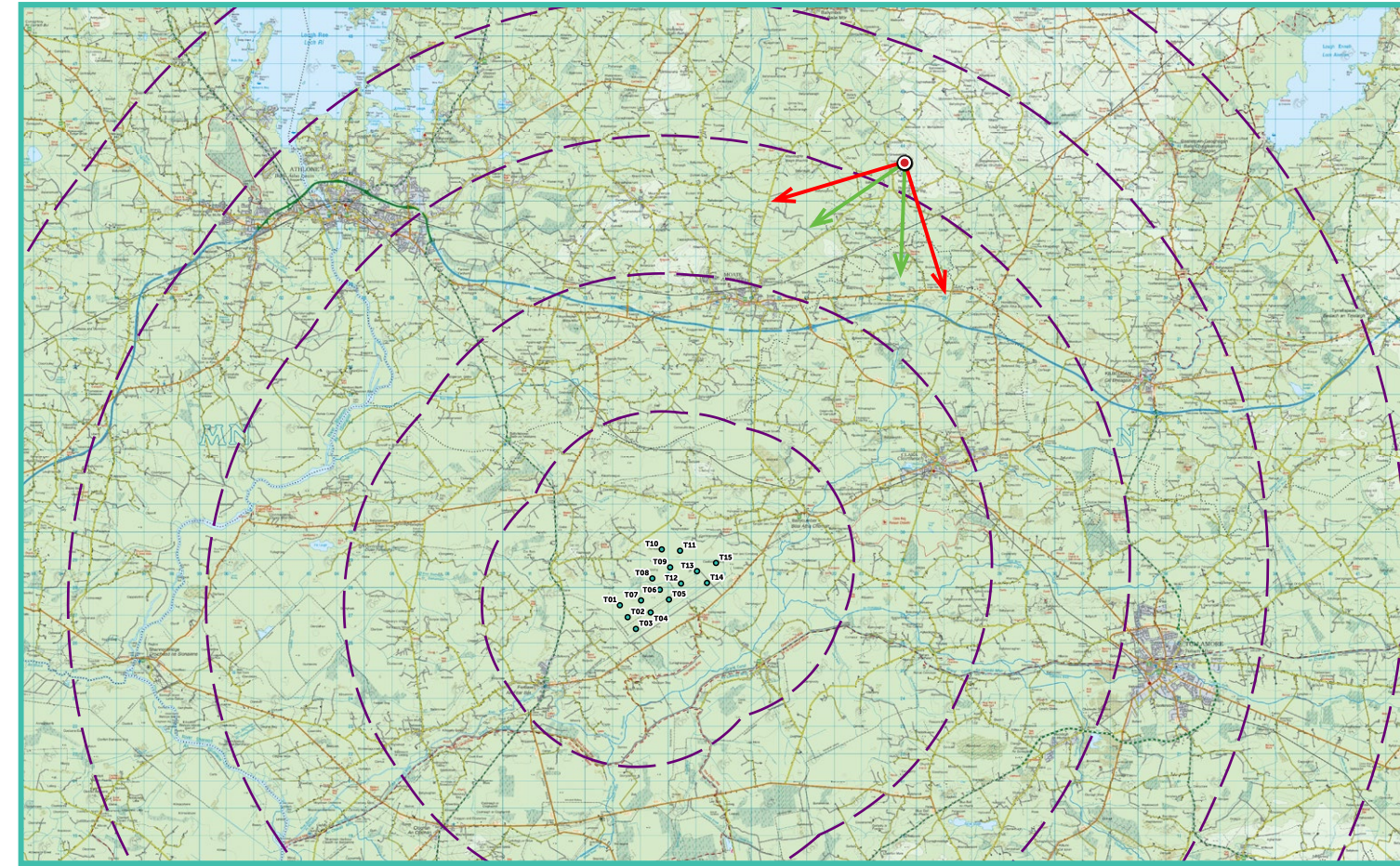
Photomontage 19

View from Knockastia Hill in the townland of Coolatoor, located approximately 16km northeast of the nearest proposed turbine (T15). This viewpoint is located at Protected View 9 in the Westmeath County Development Plan 2021-2027.

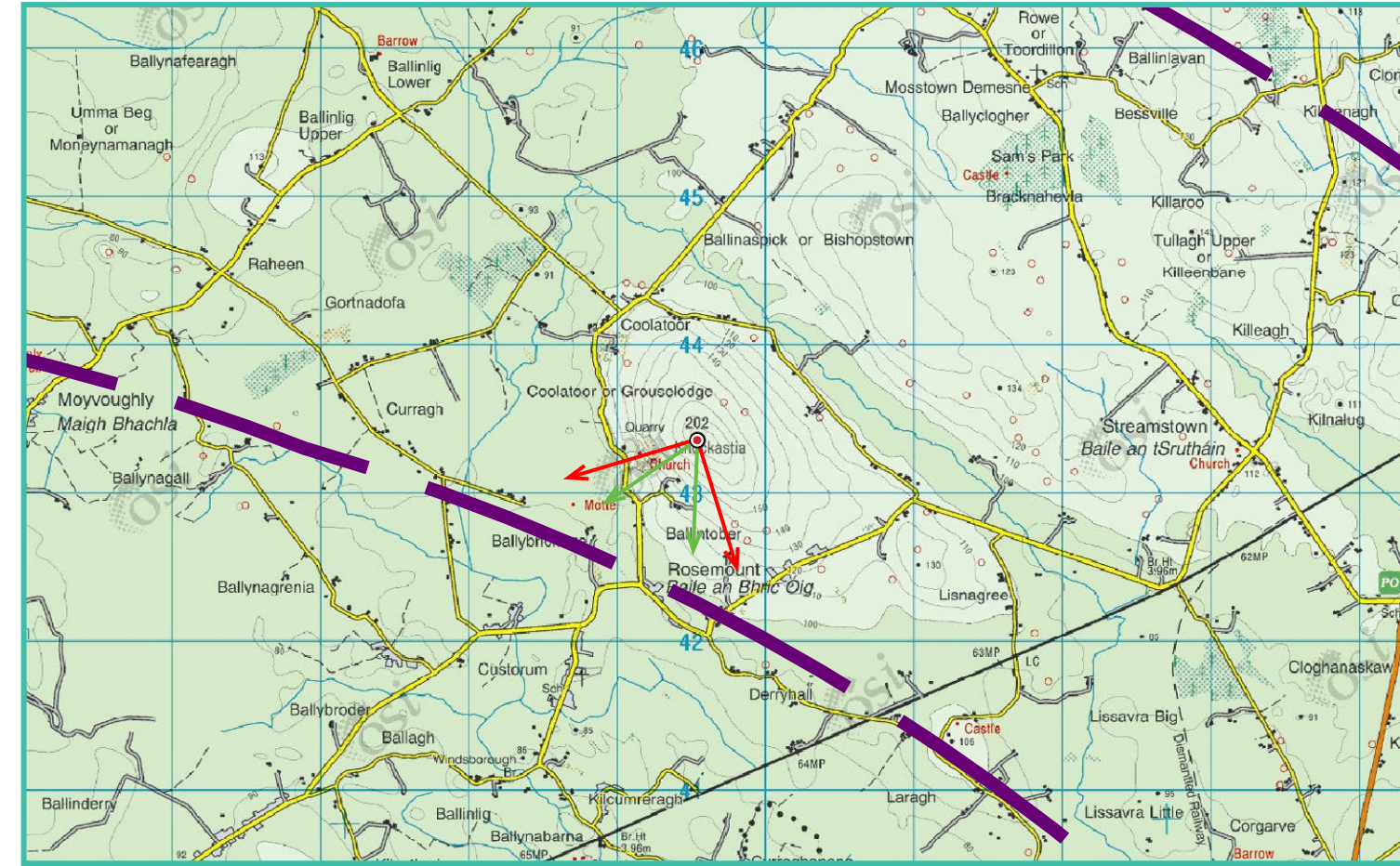
View point grid reference	E 624483 N 743404
Date of image taken	2021-08-25
Time of image taken	11:53
View point elevation	189m
Angle of Views	90° / 53.5°
View Direction (Image Centre)	209°
Number of proposed turbines visible	15/15
Turbine Hub Height	145m
Turbine Rotor Diameter	150m
Turbine Tip Height	220m
Montage Type	Type 4* Photomontage / Photowire / Survey / Scale Verifiable
Camera & Lens	Canon 5D Mark III / Full Frame Sensor with a 50mm Lens
Tripod	Manfrotto 190X extended to approx 1.5m.
Map Licence	©Ordnance Survey Ireland. All rights reserved. Licence number CYAL50267517



View point relative to 25km radius.



View point relative to proposed wind farm site.



Detail of view point location.

90° View Extent

Map Legend

- Area shown in 90° view
- Area shown in 53.5° view
- View Point

Wireline Legend


- Proposed Lemanaghan Wind Farm
- Existing Wind Farms
- Permitted Wind Farms
- Proposed Wind Farms
- Proposed Met Mast

Prepared by
MKO
Planning & Environmental Consultants
Tuam Road, Galway.

Tel: (091) 73 56 11
E-mail: info@mkoireland.ie
Website: www.mkoireland.ie



Key Image at 120°




53.5° View Extent

Existing View at 90°



Matching Wireline



Existing Leabeg Wind Farm

Existing Derrinlough Wind Farm

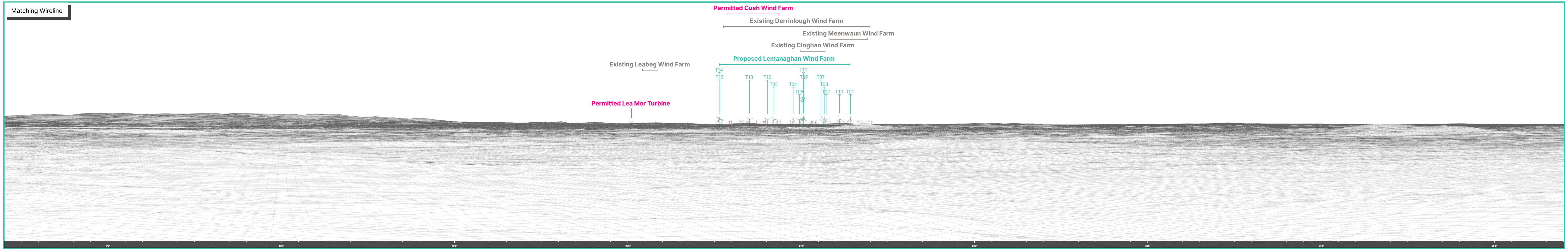
Existing Meenwaun Wind Farm

Existing Cloghan Wind Farm

Proposed Photomontage with Cumulative at 90°



Matching Wireline



Proposed Photomontage with Cumulative at 53.5°



Matching Wireline

