

# View Point

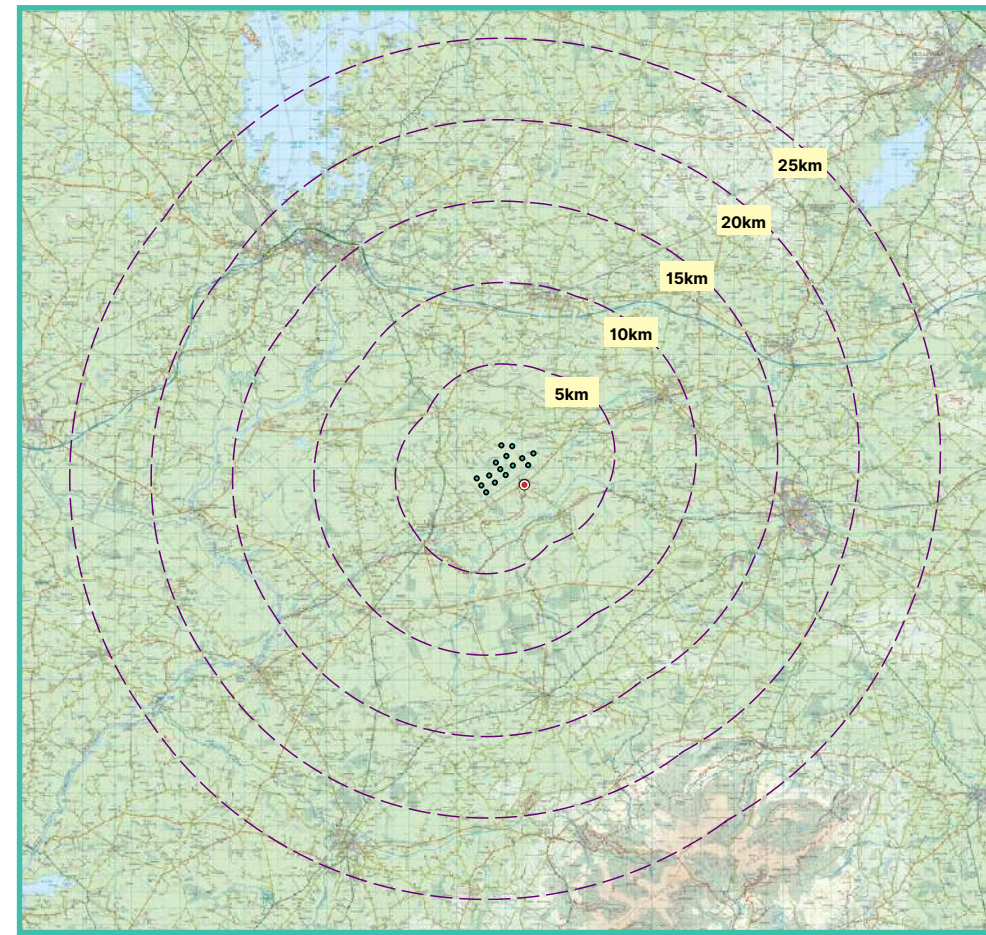
# 13

# Lemanaghan Monastic Site

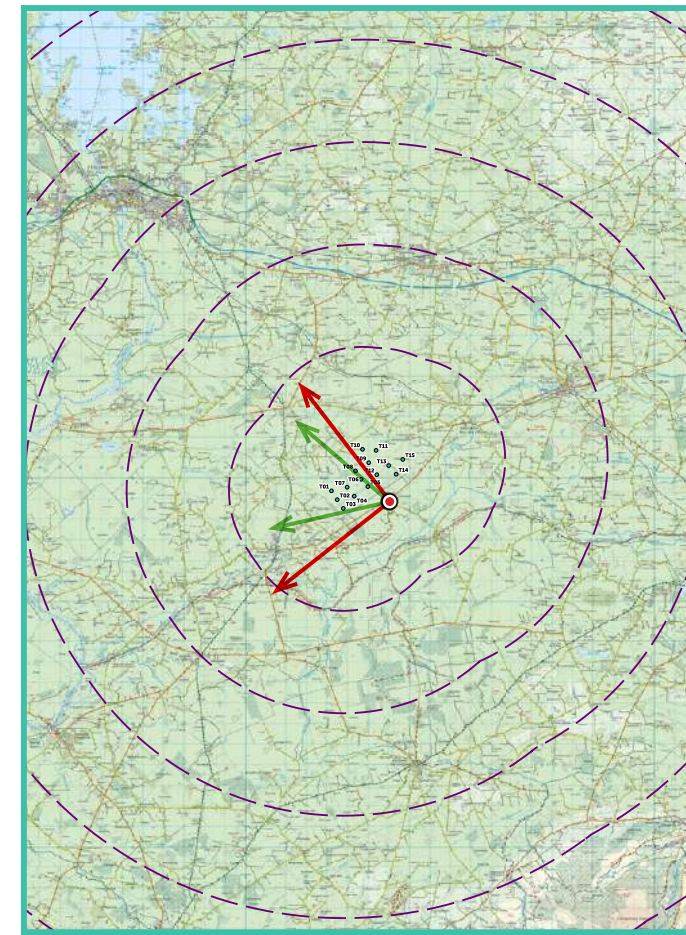
## Photomontage 13 A + B

View from the Lemanaghan Monastic Site, located approximately 1.2km southeast of the nearest proposed turbine (T5)

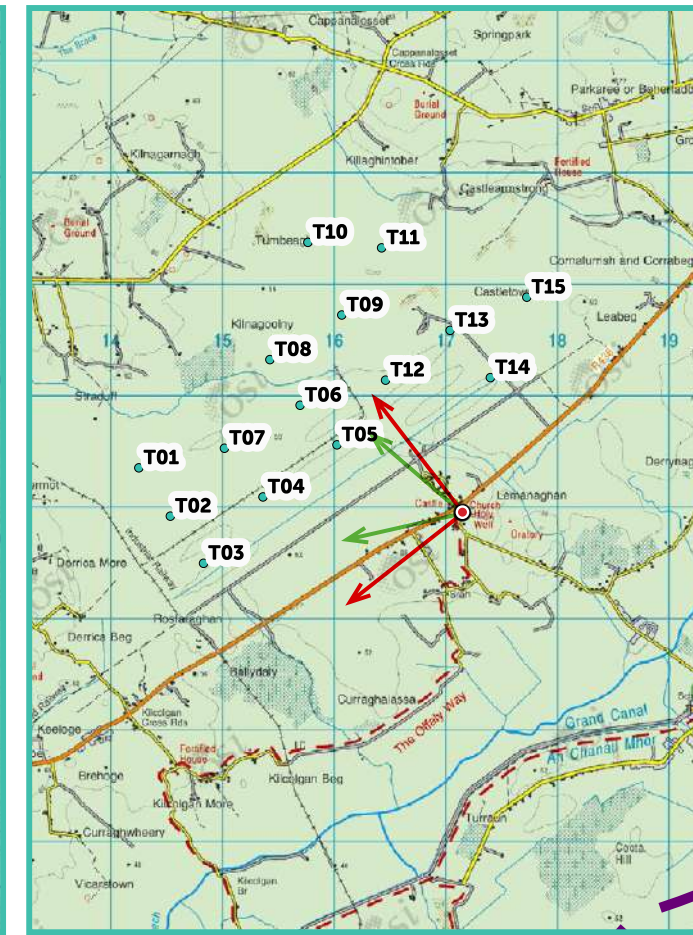
|                                     |  |
|-------------------------------------|--|
| View point grid reference           | E 617094 N 726964  |
| Date of image taken                 | 2024-06-11   |
| Time of image taken                 | 08:47  |
| View point elevation                | 53m  |
| Angle of Views                      | A 90° / 53.5° B 90° / 53.5°  |
| View Direction (Image Centre)       | A 277° / 284° B 8° / 353°  |
| Number of proposed turbines visible | A 8/15 B 7/15  |
| Turbine Hub Height                  | 145m   |
| Turbine Rotor Diameter              | 150m   |
| Turbine Tip Height                  | 220m   |
| Montage Type                        | Type 4* Photomontage / Photowire / Survey / Scale Verifiable               |
| Camera & Lens                       | Canon 5D Mark III / Full Frame Sensor with a 50mm Lens                     |
| Tripod                              | Manfrotto 190X extended to approx 1.5m.                                    |
| Map Licence                         | ©Ordnance Survey Ireland. All rights reserved. Licence number CYAL50267517 |



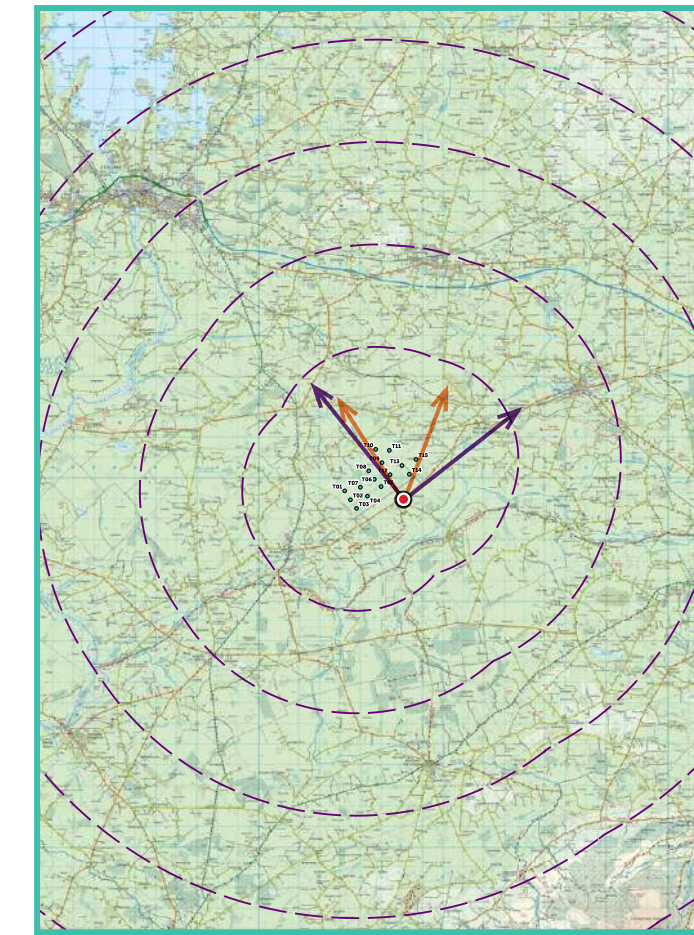
View point relative to 25km radius.



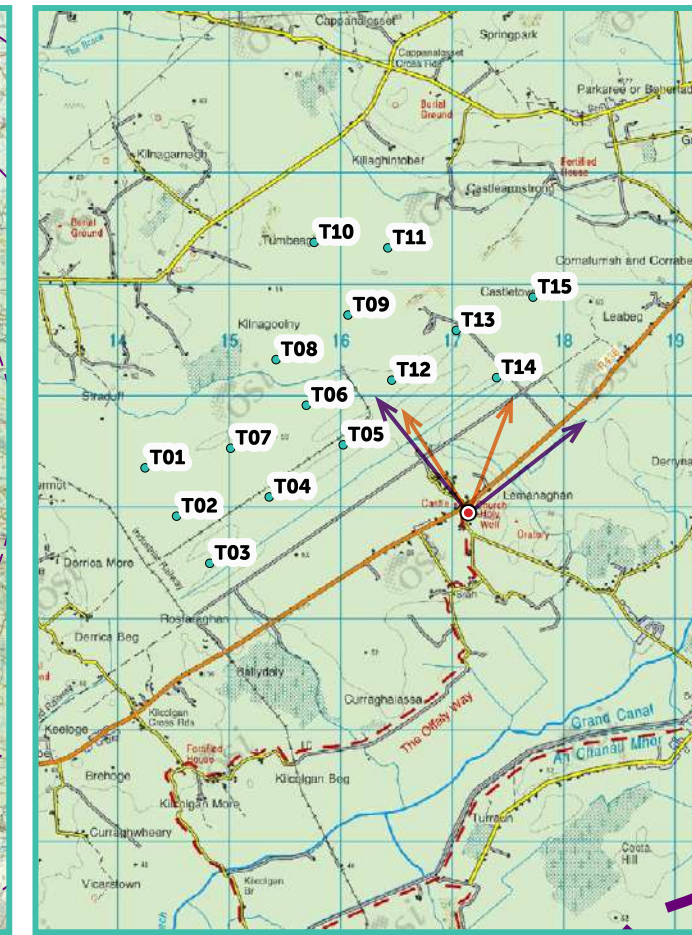
A - View point relative to proposed wind farm site.



A - Detail of view point location.



B - View point relative to proposed wind farm site.



B - Detail of view point location.

### Map Legend

- Area shown in 90° view (Red and Purple arrows)
- Area shown in 53.5° view (Green and Orange arrows)
- View Point (Red circle with dot)

### Wireline Legend

- Proposed Lemanaghan Wind Farm (Red dashed line)
- Existing Wind Farms (Blue dashed line)
- Permitted Wind Farms (Pink dashed line)
- Proposed Wind Farms (Blue dashed line)
- Proposed Met Mast (Green dashed line)

Prepared by  
MKO  
Planning & Environmental Consultants  
Tuam Road, Galway.


Tel: (091) 73 56 11  
E-mail: info@mkofireland.ie  
Website: www.mkofireland.ie



90° View Extent - A

90° View Extent - B

Key Image at 180°



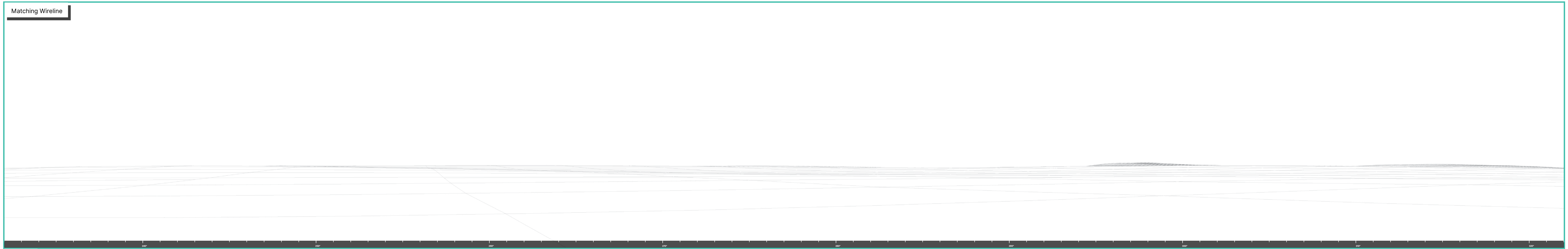
53.5° View Extent - A

53.5° View Extent - B

A - Existing View at 90°



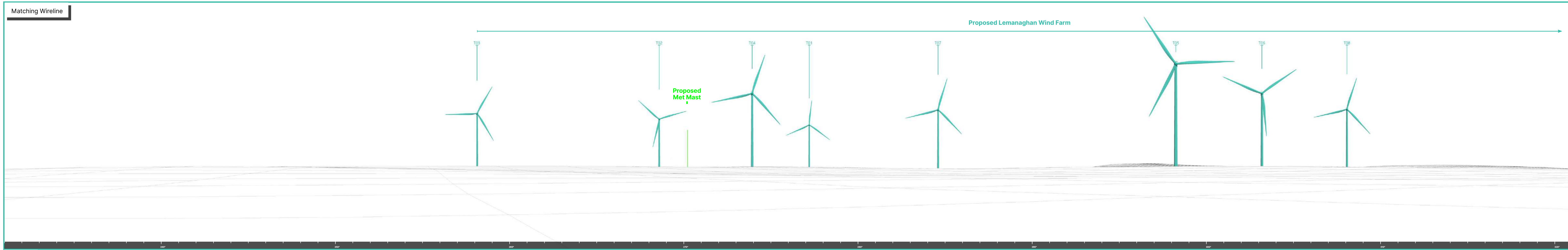
Matching Wireline



A - Proposed Photomontage with Cumulative at 90° - Summer Image



Matching Wireline




A - Proposed Photomontage with Cumulative at 90° - Winter Image - Requested by the National Monuments Service (NMS)



Matching Wireline

Proposed Lemanaghan Wind Farm




A - Proposed Photomontage with Cumulative at 53.5° - Summer Image



Matching Wireline

Proposed Lemanaghan Wind Farm





A - Proposed Photomontage with Cumulative at 53.5° - Winter Image - Requested by the National Monuments Service (NMS)




Matching Wireline

Proposed Lemanaghan Wind Farm





Matching Wireline




View Direction (Degrees)


B - Proposed Photomontage with Cumulative at 90° - Summer Image



Matching Wireline



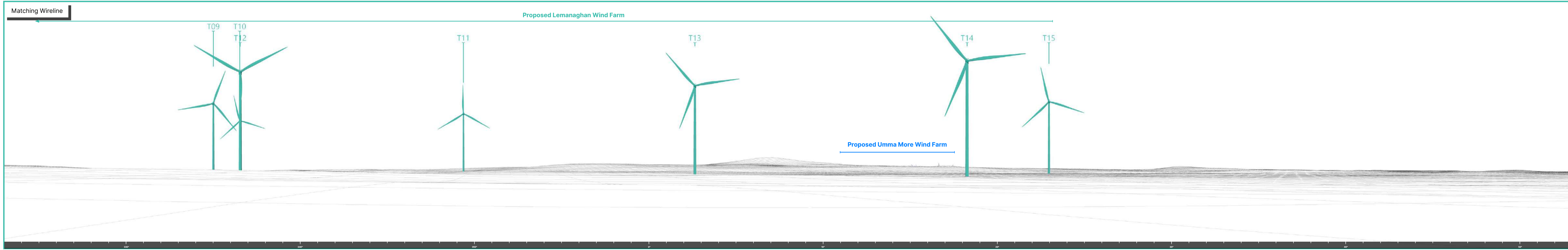
B - Proposed Photomontage with Cumulative at 90° - Winter Image - Requested by the National Monuments Service (NMS)



Matching Wireline

Proposed Lemanaghan Wind Farm

Proposed Umma More Wind Farm



B - Proposed Photomontage with Cumulative at 53.5° - Summer Image



Matching Wireline

Proposed Lemanaghan Wind Farm

Proposed Umma More Wind Farm



B - Proposed Photomontage with Cumulative at 53.5° - Winter Image - Requested by the National Monuments Service (NMS)



Matching Wireline

Proposed Lemanaghan Wind Farm

Proposed Umma More Wind Farm

T09

T10

T12

T11

T13

T14

T15

