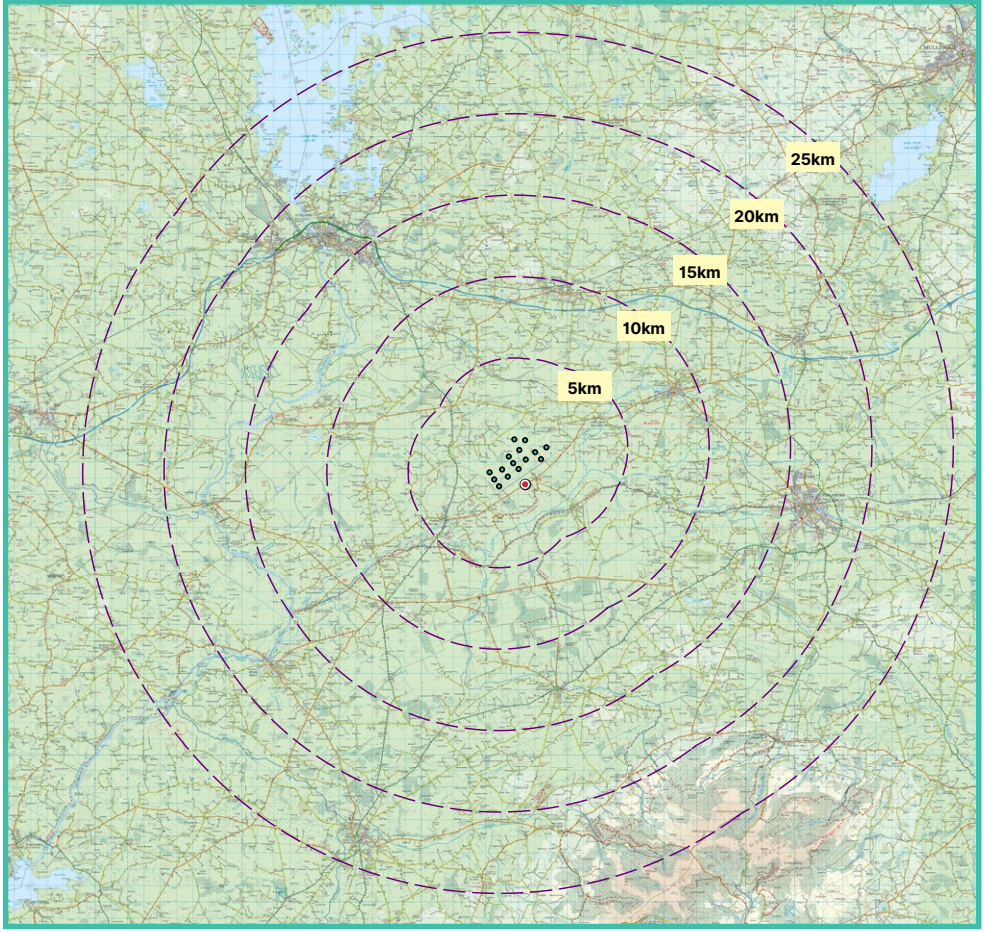


View Point
11
Lemanaghan

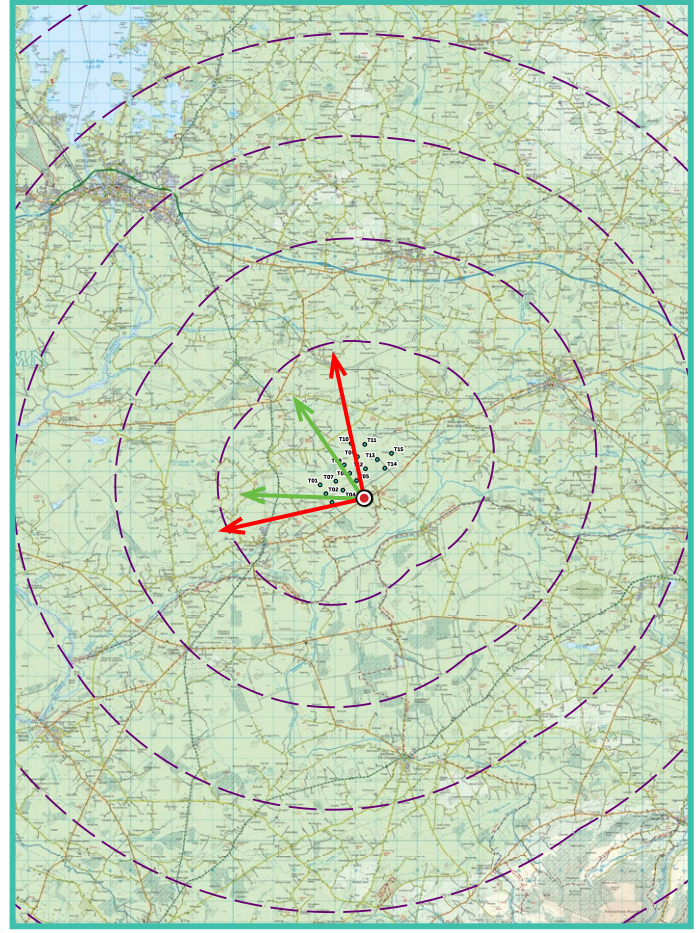
Photomontage 11 A + B

View from the R436 Regional Road in the townland of Lemanaghan, located approximately 998 metres southeast of the nearest proposed turbine (T5).

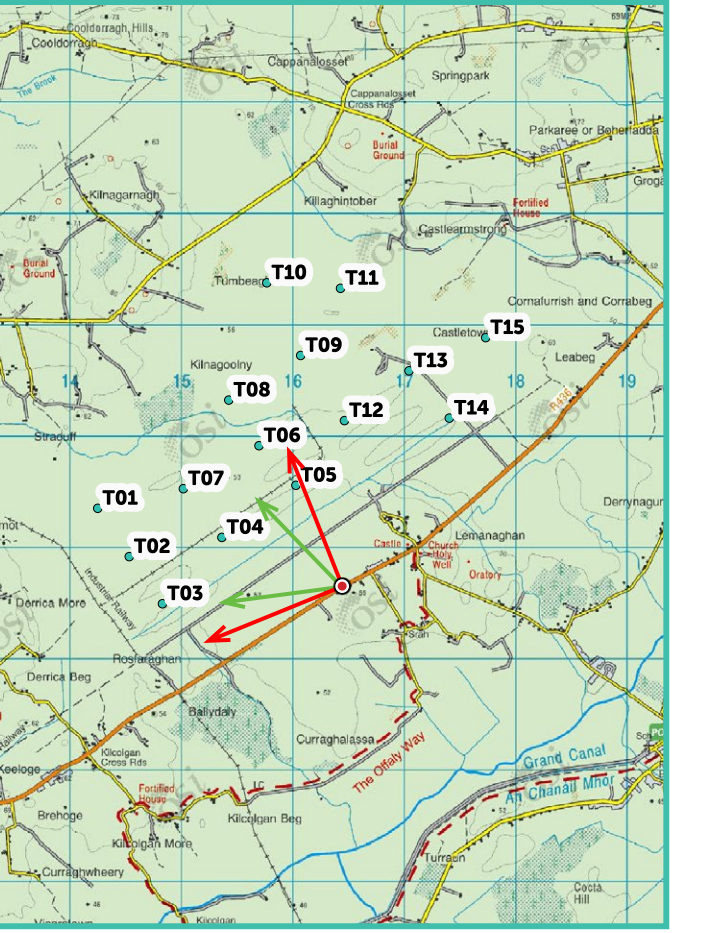
View point grid reference	E 616388 N 726670
Date of image taken	2024-06-11
Time of image taken	07:29
View point elevation	53m
Angle of Views	90° / 53.5°
View Direction (Image Centre)	298° / 288°
Number of proposed turbines visible	15/15
Turbine Hub Height	145m
Turbine Rotor Diameter	150m
Turbine Tip Height	220m
Montage Type	Type 4* Photomontage / Photowire / Survey / Scale Verifiable
Camera & Lens	Canon 5D Mark III / Full Frame Sensor with a 50mm Lens
Tripod	Manfrotto 190X extended to approx 1.5m.
Map Licence	©Ordnance Survey Ireland. All rights reserved. Licence number CYAL50267517



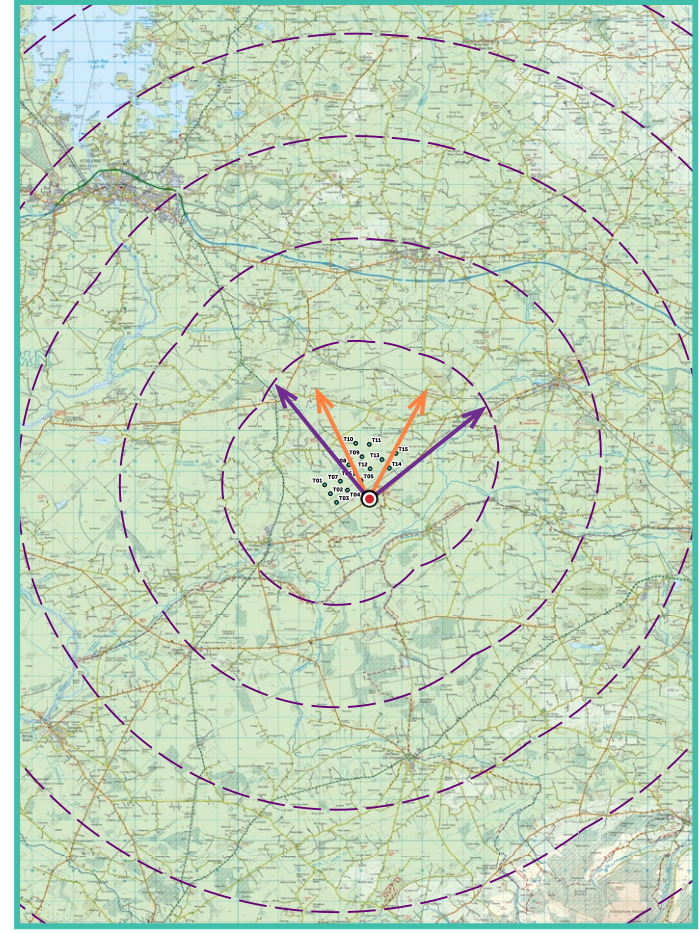
View point relative to 25km radius.



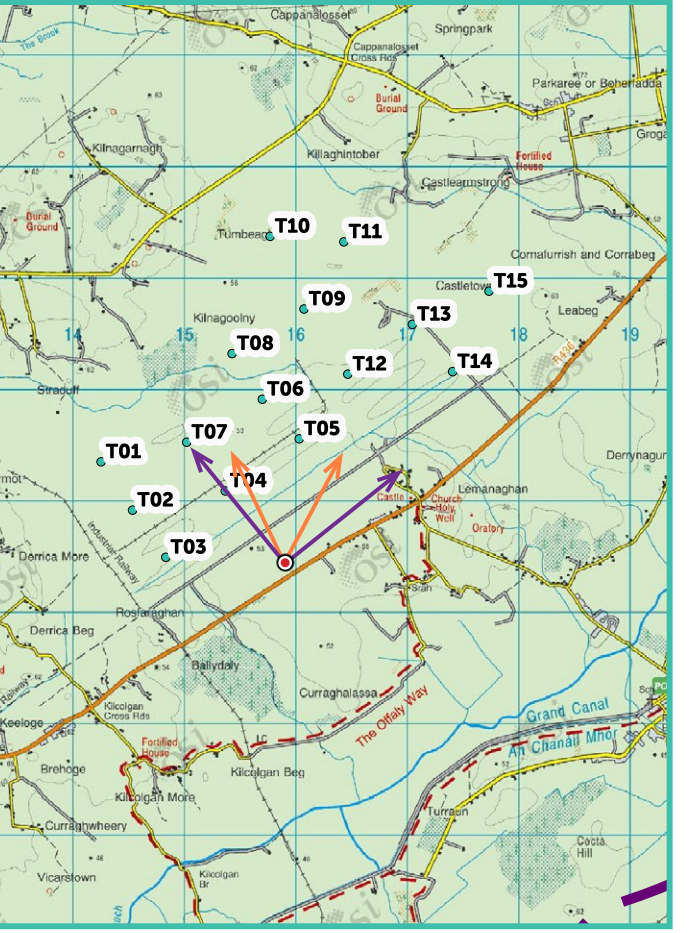
11A - View point relative to proposed wind farm site.



11A - Detail of view point location.



11B - View point relative to proposed wind farm site.



11B - Detail of view point location.

Map Legend

- Area shown in 90° view (Red arrows)
- Area shown in 53.5° view (Green arrows)
- View Point (Red circle with dot)

Wireline Legend

- Proposed Lemanaghan Wind Farm (Purple line)
- Existing Wind Farms (Blue line)
- Permitted Wind Farms (Pink line)
- Proposed Wind Farms (Yellow line)
- Proposed Met Mast (Green line)

Prepared by
MKO
Planning & Environmental Consultants
Tuam Road, Galway.
Tel: (091) 73 56 11
E-mail: info@mkoireland.ie
Website: www.mkoireland.ie



Key Image at 180°

53.5° View Extent

53.5° View Extent


90° View Extent

90° View Extent

A - Existing View at 90°



Matching Wireline




A - Proposed Photomontage with Cumulative at 90°



Matching Wireline

Proposed Lemanaghan Wind Farm




A - Proposed Photomontage with Cumulative at 53.5°



Matching Wireline

Proposed Lemanaghan Wind Farm



B - Existing View at 90°



Matching Wireline

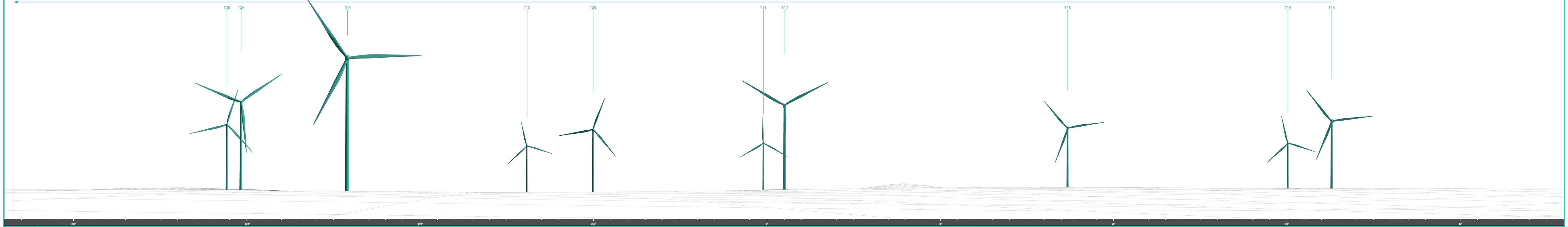


B - Proposed Photomontage with Cumulative at 90°



Matching Wireline

Proposed Lemanaghan Wind Farm



B - Proposed Photomontage with Cumulative at 53.5°



Matching Wireline

Proposed Lemanaghan Wind Farm

