

View Point

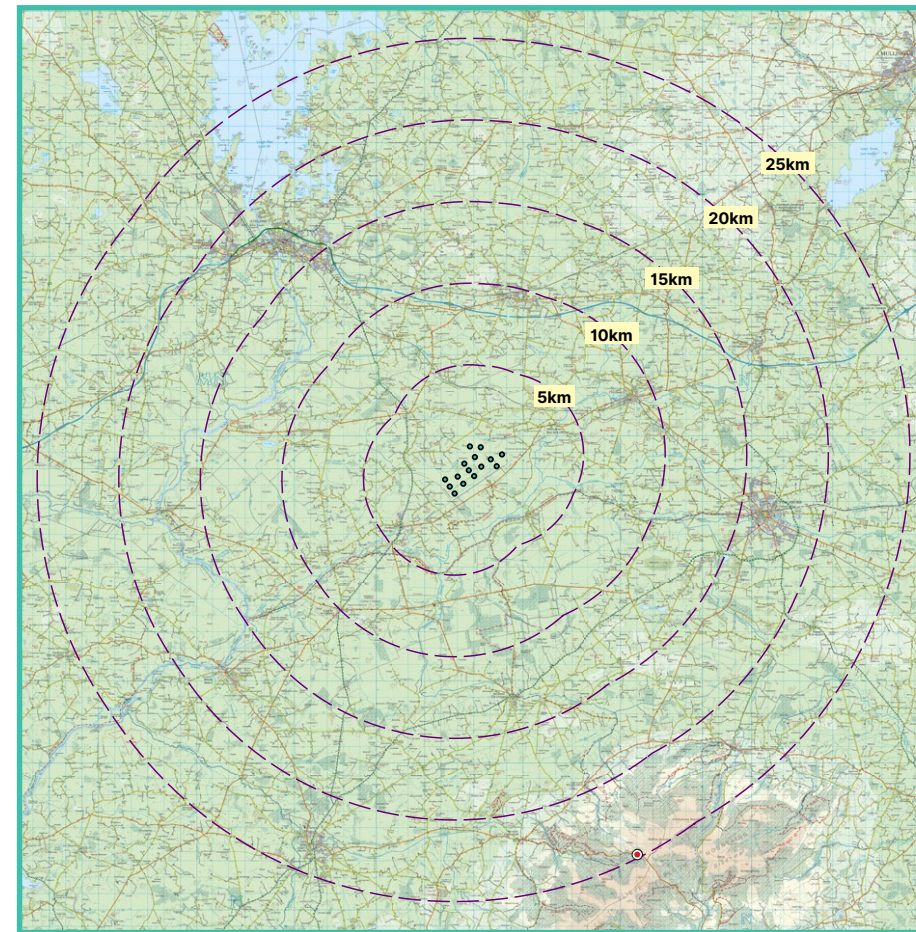
10

Slieve Bloom Mountains

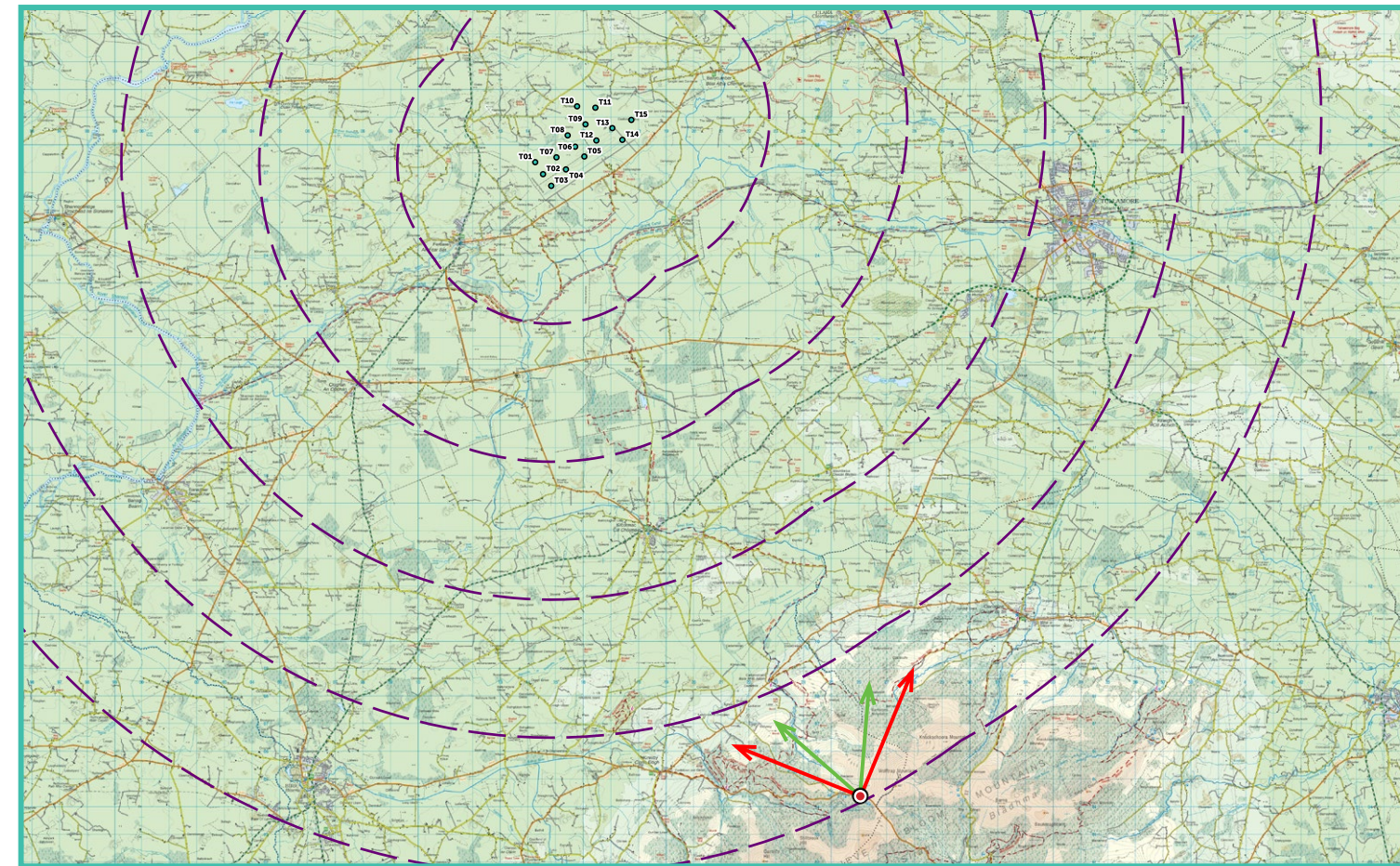
Photomontage 10

View from the R440 Regional Road in the townland of Glenregan within the Slieve Bloom Mountains, located approximately 24.7km southeast of the nearest proposed turbine (T3).

View point grid reference	E 625970 N 704393
Date of image taken	2024-09-17
Time of image taken	12:39
View point elevation	404m
Angle of Views	90° / 53.5°
View Direction (Image Centre)	337°
Number of proposed turbines visible	15/15
Turbine Hub Height	145m
Turbine Rotor Diameter	150m
Turbine Tip Height	220m
Montage Type	Type 4* Photomontage / Photowire / Survey / Scale Verifiable
Camera & Lens	Canon 5D Mark III / Full Frame Sensor with a 50mm Lens
Tripod	Manfrotto 190X extended to approx 1.5m.
Map Licence	©Ordnance Survey Ireland. All rights reserved. Licence number CYAL50267517

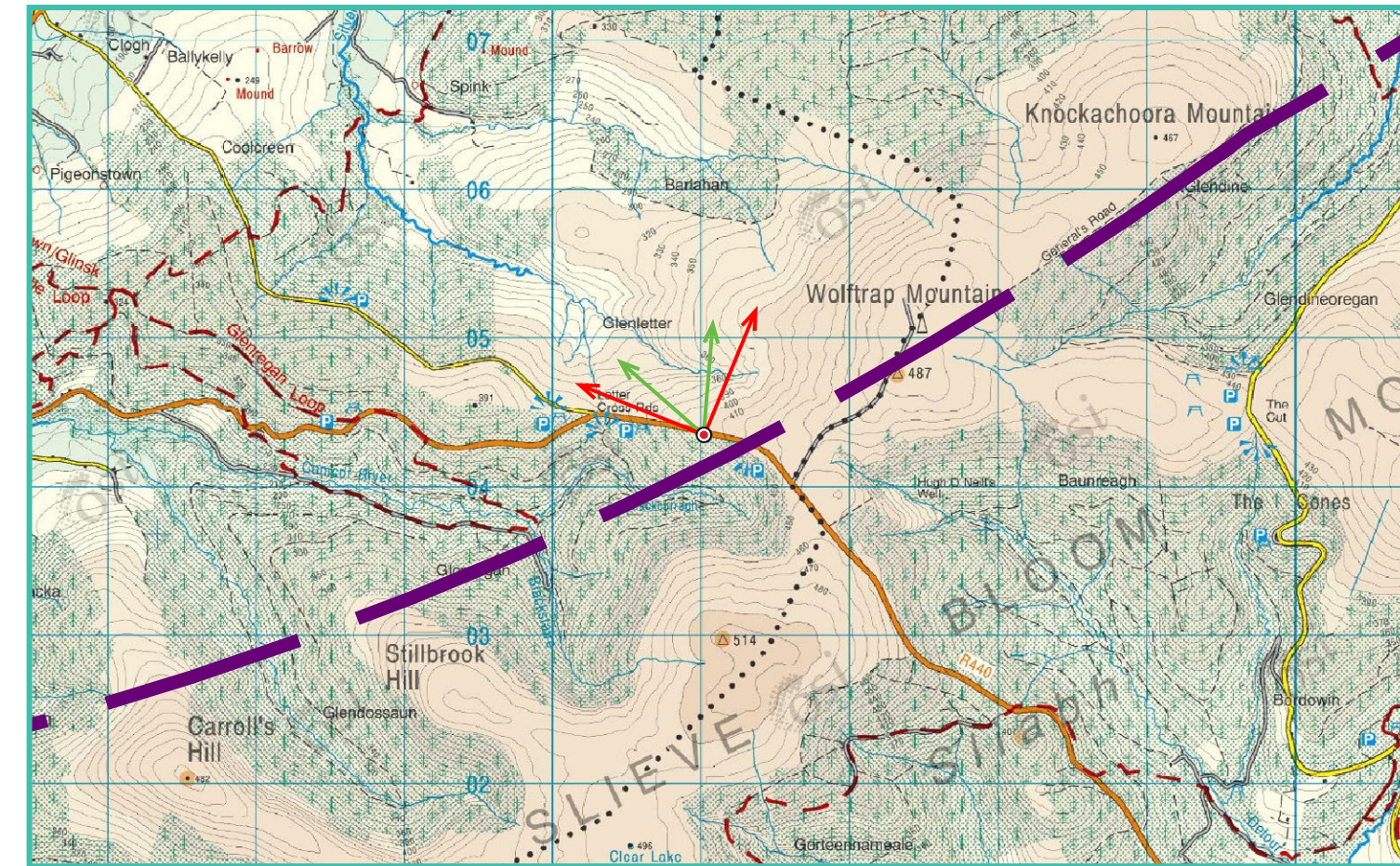


View point relative to 25km radius.



View point relative to proposed wind farm site.

90° View Extent



Detail of view point location.

Map Legend

Area shown in 90° view

Area shown in 53.5° view

View Point

Wireline Legend

Proposed Lemanaghan Wind Farm

Existing Wind Farms

Permitted Wind Farms

Proposed Wind Farms

Proposed Met Mast

Prepared by

MKO
Planning & Environmental Consultants
Tuam Road, Galway.

Tel: (091) 73 56 11
E-mail: info@mkoireland.ie
Website: www.mkoireland.ie




Key Image at 120°



53.5° View Extent




Matching Wireline



Proposed Photomontage with Cumulative at 90°



Matching Wireline



Proposed Photomontage with Cumulative at 53.5°



Matching Wireline

