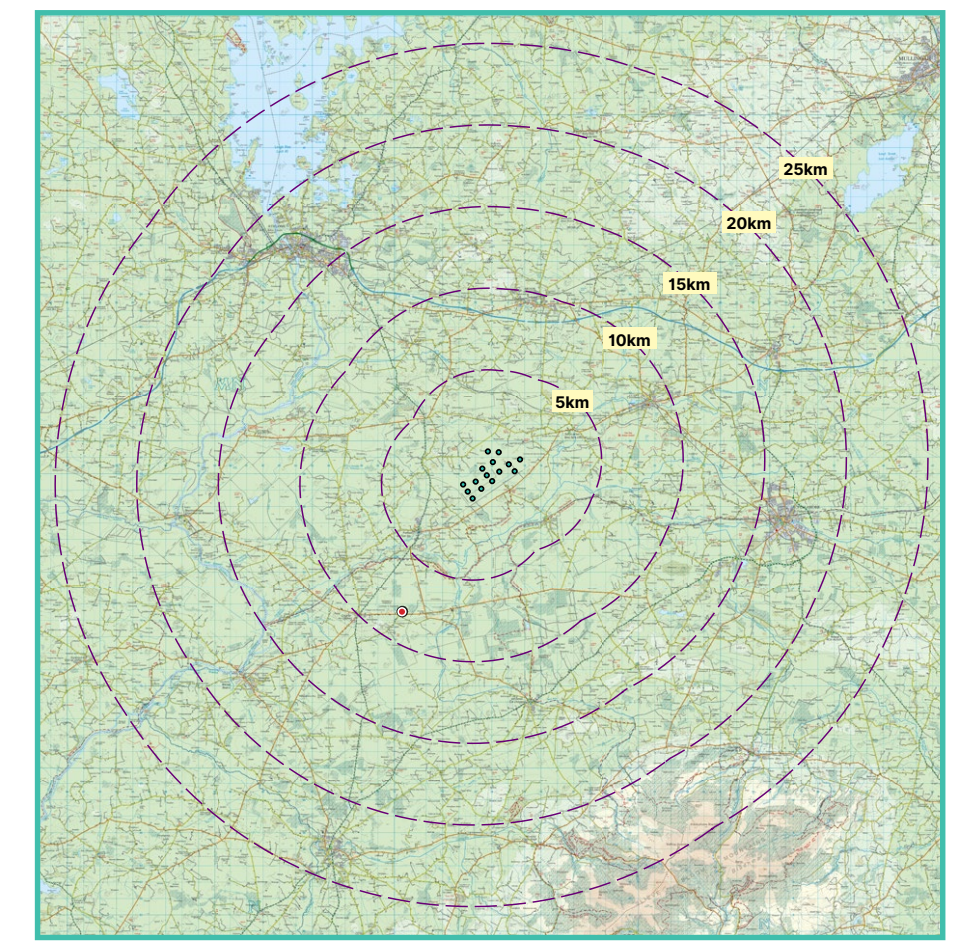


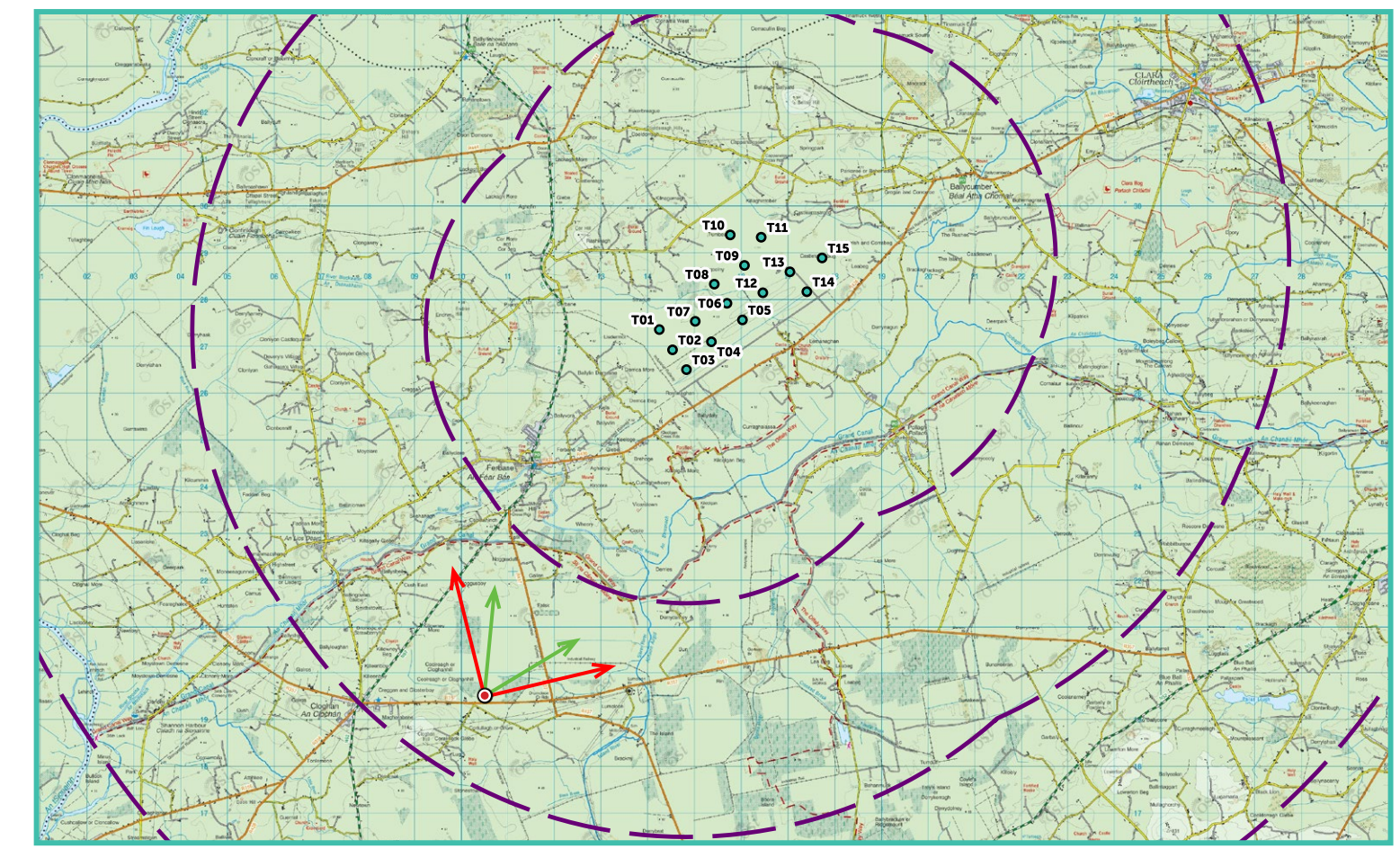
Photomontage 08

View from Cloghan Lake, located approximately 8.2km southwest of the nearest proposed turbine (T3).

View point grid reference	E 610476 N 719537
Date of image taken	2024-07-31
Time of image taken	14:26
View point elevation	49m
Angle of Views	90° / 53.5°
View Direction (Image Centre)	31°
Number of proposed turbines visible	15/15
Turbine Hub Height	145m
Turbine Rotor Diameter	150m
Turbine Tip Height	220m
Montage Type	Type 4* Photomontage / Photowire /Survey / Scale Verifiable
Camera & Lens	Canon 5D Mark III / Full Frame Sensor with a 50mm Lens
Tripod	Manfrotto 190X extended to approx 1.5m.
Map Licence	©Ordnance Survey Ireland. All rights reserved. Licence number CYAL50267517

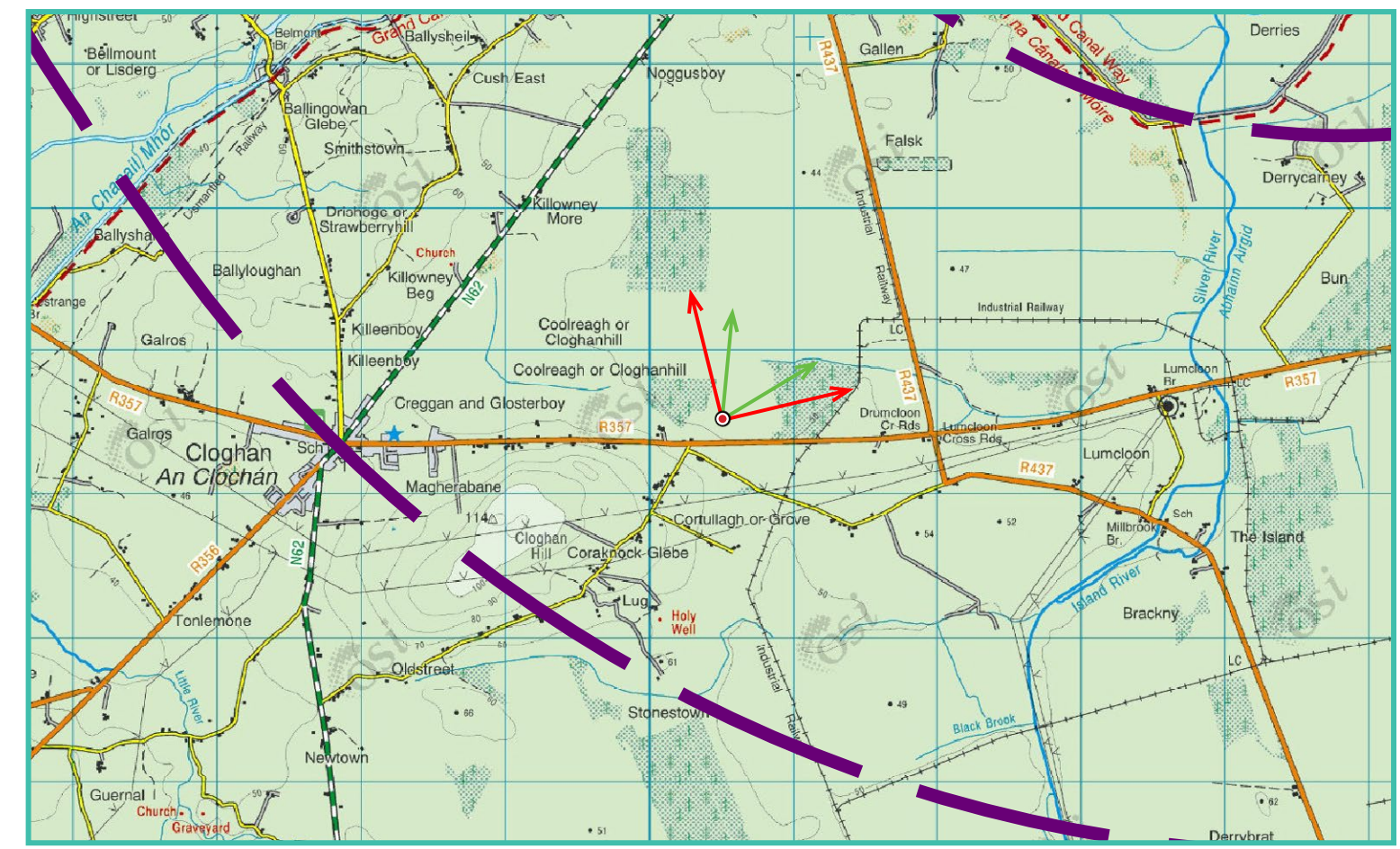


View point relative to 25km radius.



View point relative to proposed wind farm site.

90° View Extent



Detail of view point location.

Map Legend

- Area shown in 90° view
- Area shown in 53.5° view
- View Point

Wireline Legend

- Proposed Lemanaghan Wind Farm
- Existing Wind Farms
- Permitted Wind Farms
- Proposed Wind Farms
- Proposed Met Mast

Prepared by
MKO
Planning & Environmental Consultants
Tuam Road, Galway.

Tel: (091) 73 56 11
E-mail: info@mkoireland.ie
Website: www.mkoireland.ie



Key Image at 120°



53.5° View Extent

Existing View at 90°



Matching Wireline




Existing Met Mast

Proposed Photomontage with Cumulative at 90°



Matching Wireline



Proposed Photomontage with Cumulative at 53.5°



Matching Wireline

