

View Point

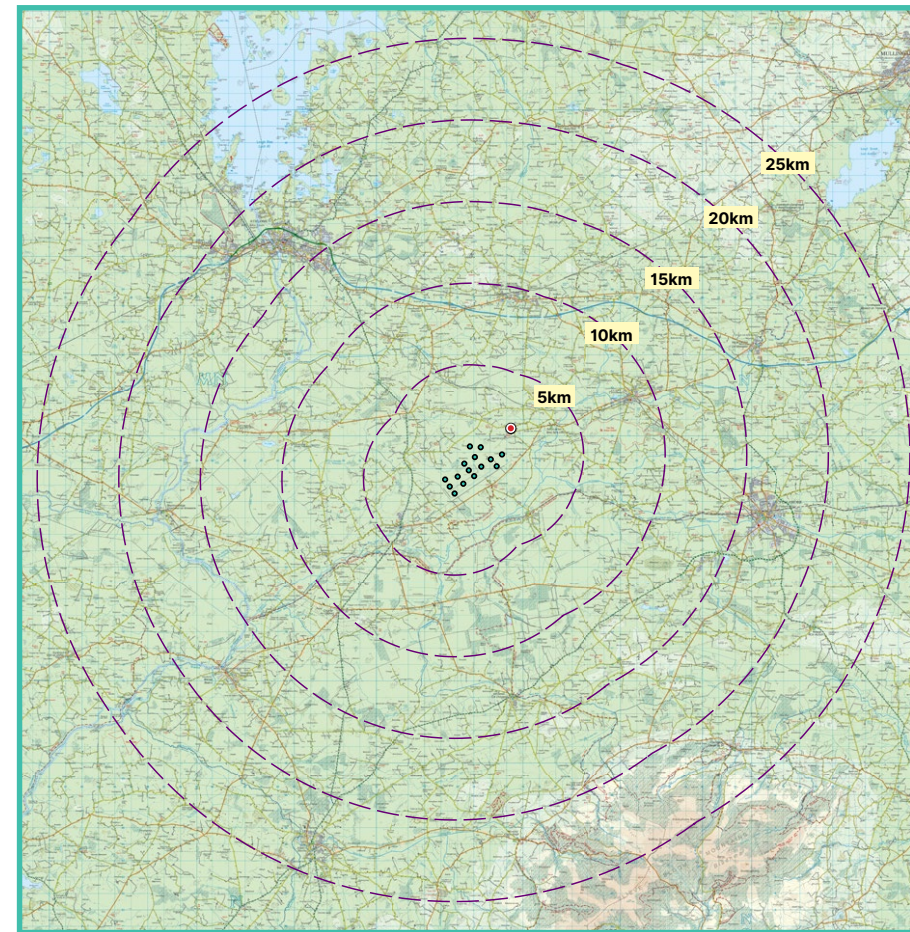
07

St Manchan's Cemetery

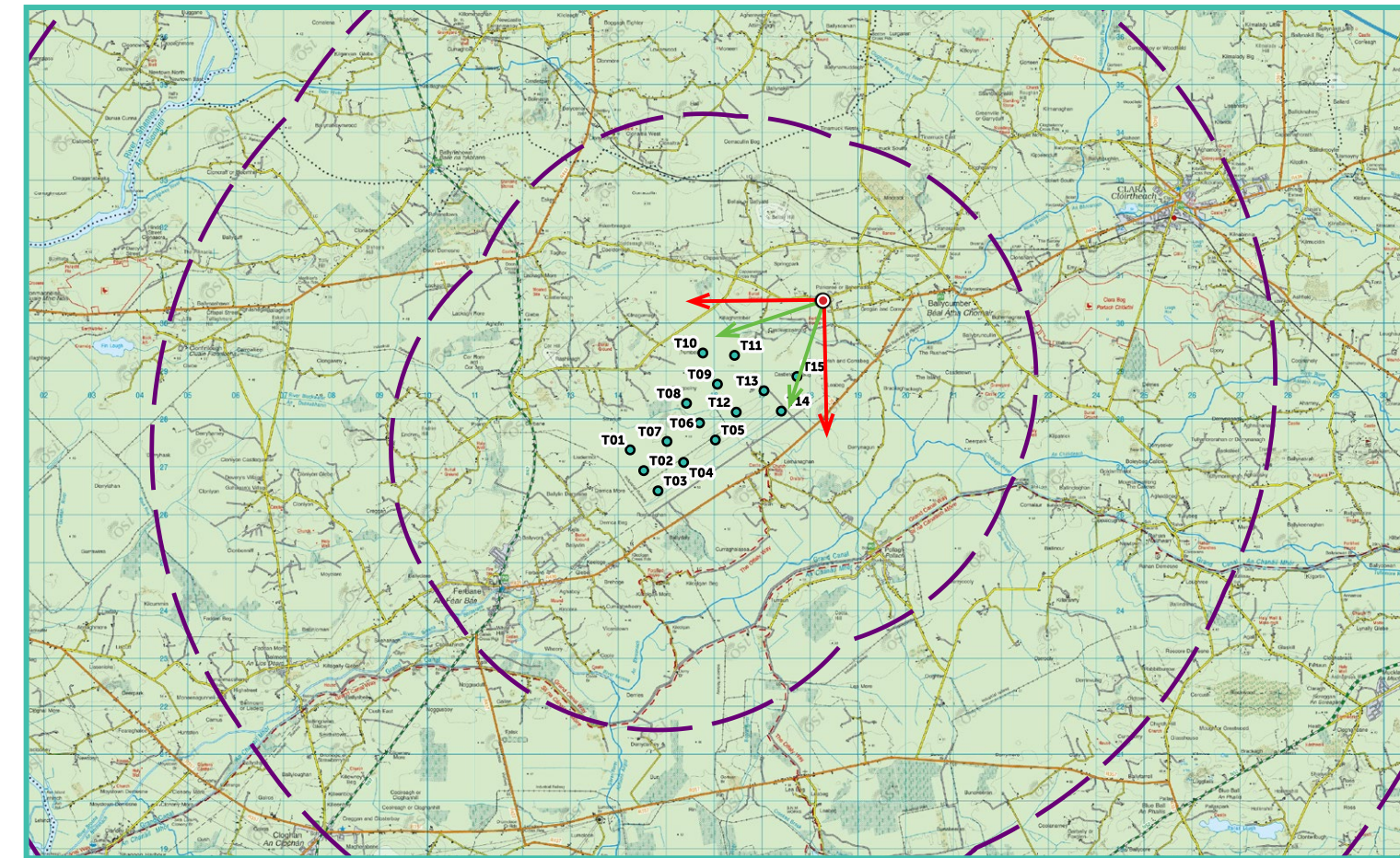
Photomontage 07

View from St Manchan's Cemetery, in the townland of Parkaree or Boherfadda, located approximately 1.6km northeast of the nearest proposed turbine (T15).

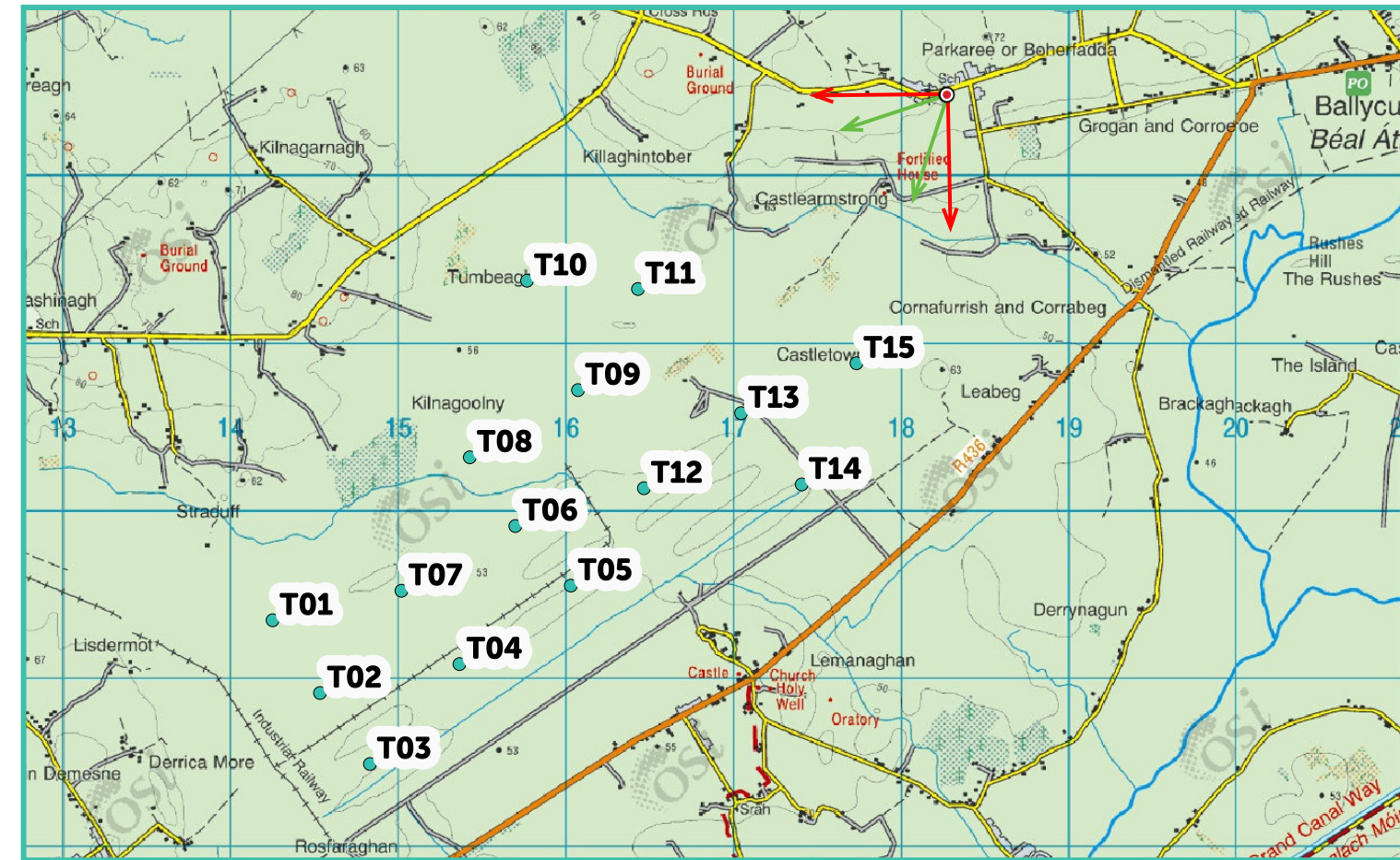
View point grid reference	E 618236 N 730504
Date of image taken	2024-07-31
Time of image taken	16:03
View point elevation	64m
Angle of Views	90° / 53.5°
View Direction (Image Centre)	224°
Number of proposed turbines visible	8/15
Turbine Hub Height	145m
Turbine Rotor Diameter	150m
Turbine Tip Height	220m
Montage Type	Type 4+ Photomontage / Photowire / Survey / Scale Verifiable
Camera & Lens	Canon 5D Mark III / Full Frame Sensor with a 50mm Lens
Tripod	Manfrotto 190X extended to approx 1.5m.
Map Licence	©Ordnance Survey Ireland. All rights reserved. Licence number CYAL50267517



View point relative to 25km radius.



View point relative to proposed wind farm site.



Detail of view point location.

90° View Extent

Map Legend

Area shown in 90° view

Area shown in 53.5° view

View Point

Wireline Legend

Proposed Lemanaghan Wind Farm

Existing Wind Farms

Permitted Wind Farms

Proposed Wind Farms

Proposed Met Mast

Prepared by

MKO
Planning & Environmental Consultants
Tuam Road, Galway.

Tel: (091) 73 56 11
E-mail: info@mkoireland.ie
Website: www.mkoireland.ie




Key Image at 120°



53.5° View Extent



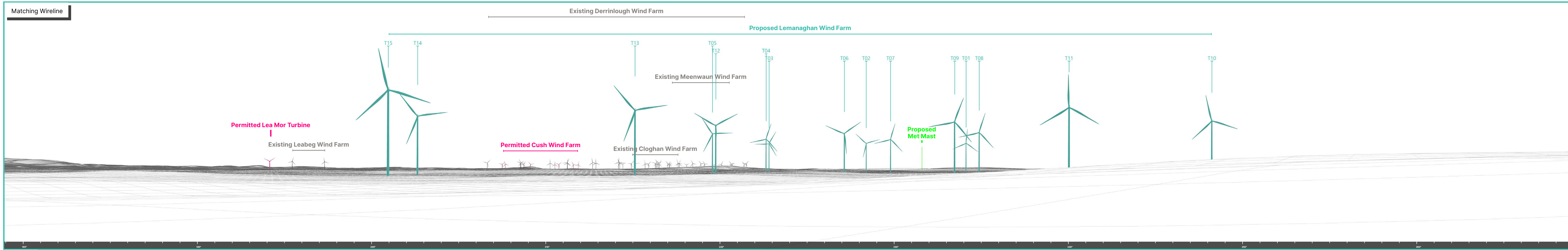
Matching Wireline



Proposed Photomontage with Cumulative at 90°



Matching Wireline



Proposed Photomontage with Cumulative at 53.5°



Matching Wireline

