

View Point

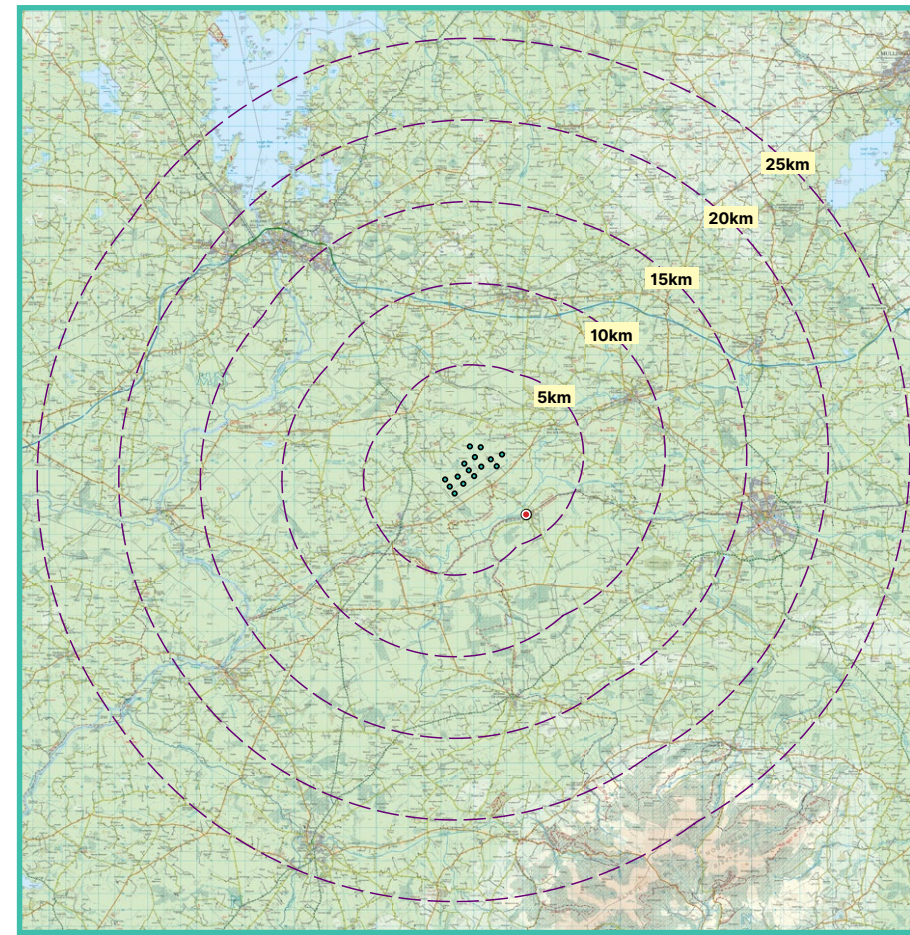
03

Pollagh Bridge

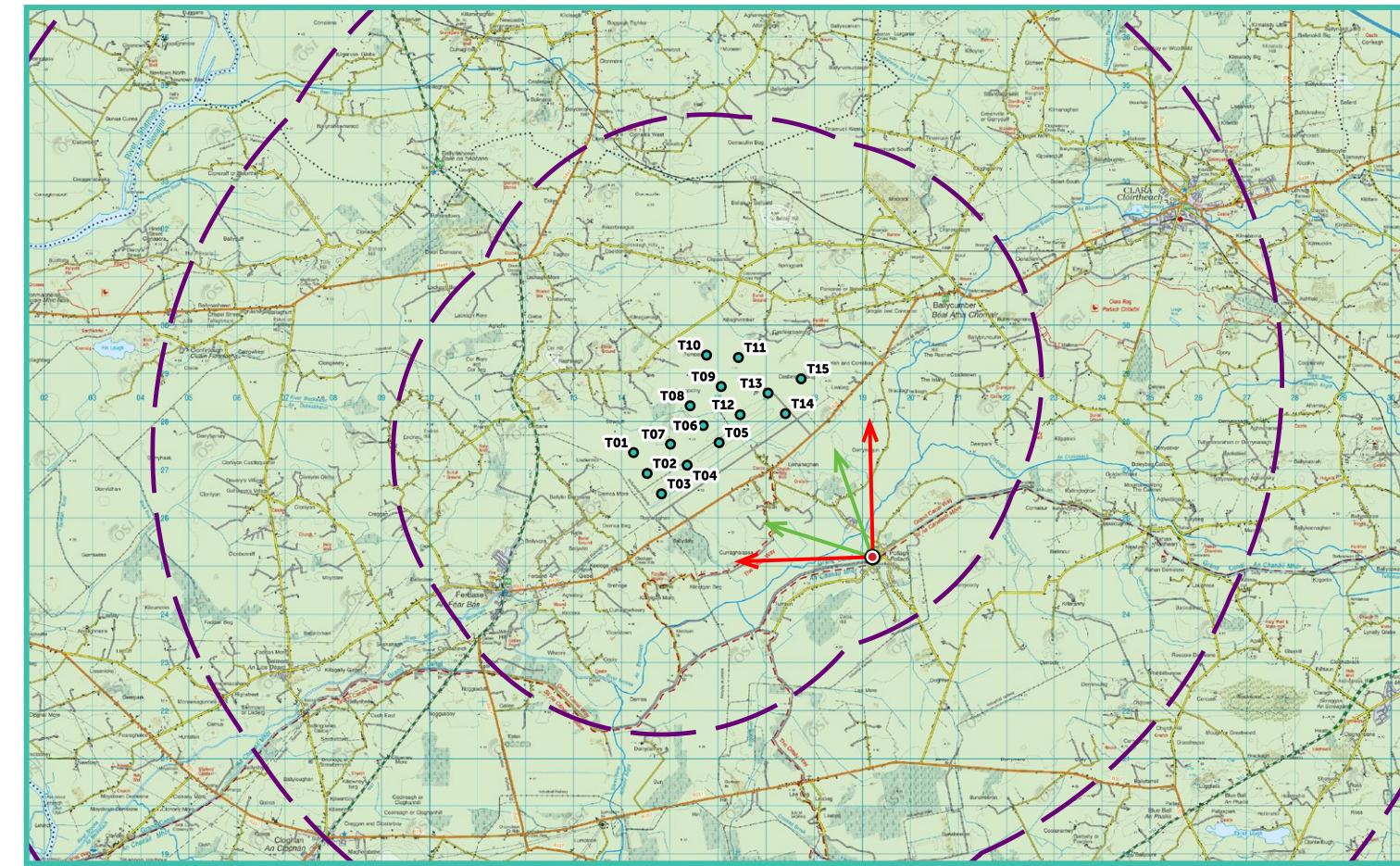
Photomontage 03

View from the L7020 Local Road in the townland of Pollagh, located approximately 3.4km south of the nearest proposed turbine (T14). This viewpoint is located on the Grand Canal Way.

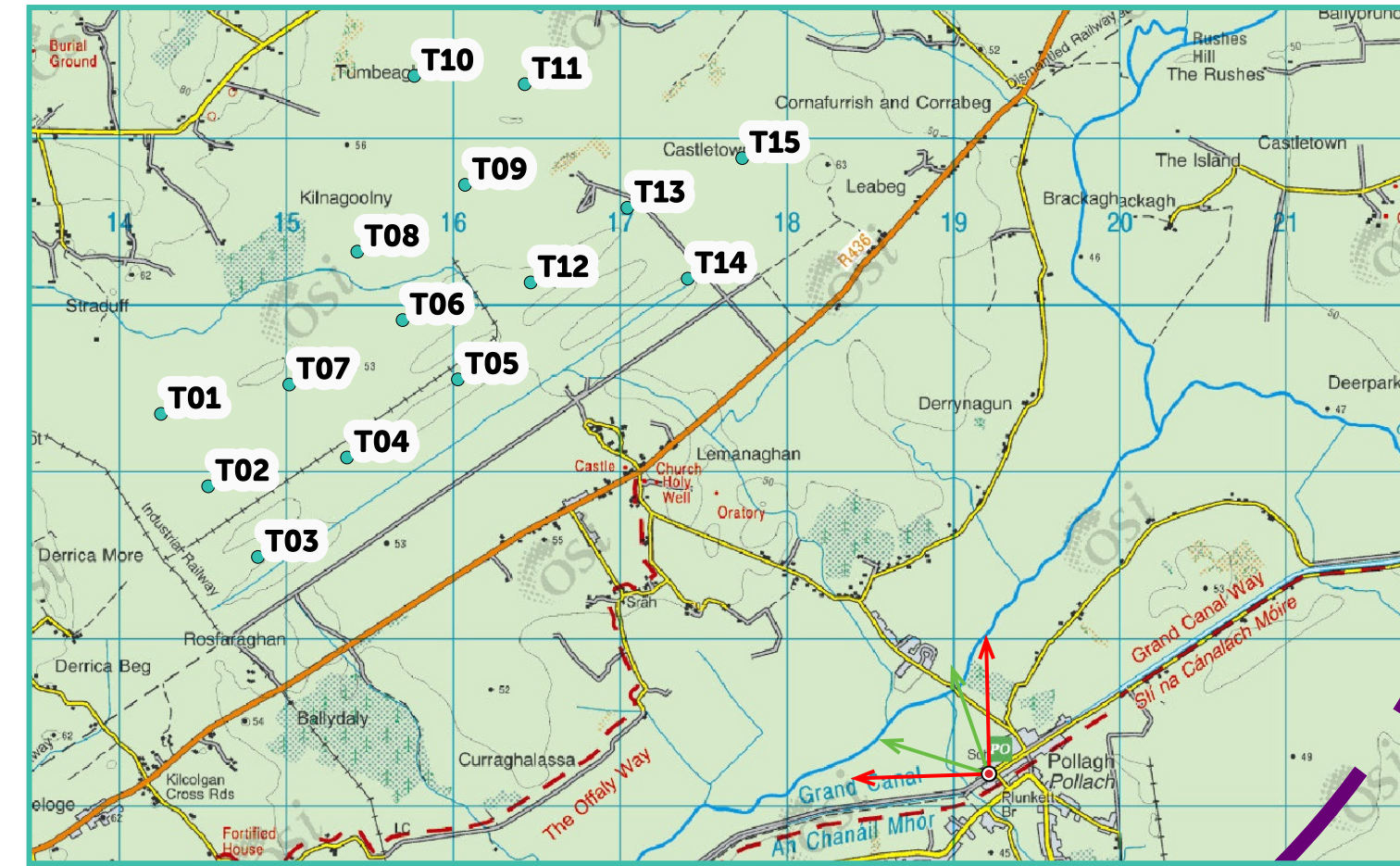
View point grid reference	E 619166 N 725211
Date of image taken	2024-07-31
Time of image taken	13:15
View point elevation	47m
Angle of Views	90° / 53.5°
View Direction (Image Centre)	313°
Number of proposed turbines visible	11/15
Turbine Hub Height	145m
Turbine Rotor Diameter	150m
Turbine Tip Height	220m
Montage Type	Type 4+ Photomontage / Photowire / Survey / Scale Verifiable
Camera & Lens	Canon 5D Mark III / Full Frame Sensor with a 50mm Lens
Tripod	Manfrotto 190X extended to approx 1.5m.
Map Licence	©Ordnance Survey Ireland. All rights reserved. Licence number CYAL50267517



View point relative to 25km radius.



View point relative to proposed wind farm site.



Detail of view point location.

Map Legend

- Area shown in 90° view
- Area shown in 53.5° view
- View Point

Wireline Legend

- Proposed Lemnaghan Wind Farm
- Existing Wind Farms
- Permitted Wind Farms
- Proposed Wind Farms
- Proposed Met Mast

Prepared by
MKO
Planning & Environmental Consultants
Tuam Road, Galway.

Tel: (091) 73 56 11
E-mail: info@mkoireland.ie
Website: www.mkoireland.ie



90° View Extent

Key Image at 120°




53.5° View Extent

Existing View at 90°



Matching Wireline



Proposed Photomontage with Cumulative at 90°



Matching Wireline



Proposed Photomontage with Cumulative at 53.5°



Matching Wireline

Proposed Met Mast

Proposed Lemanaghan Wind Farm

