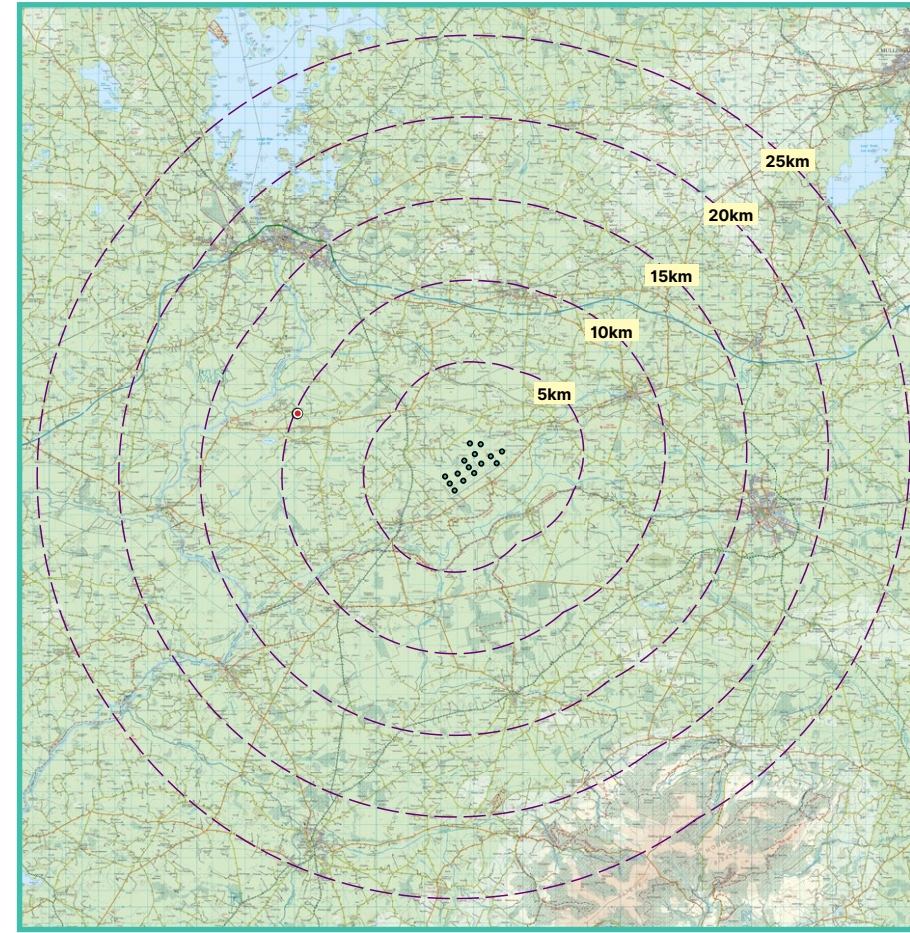


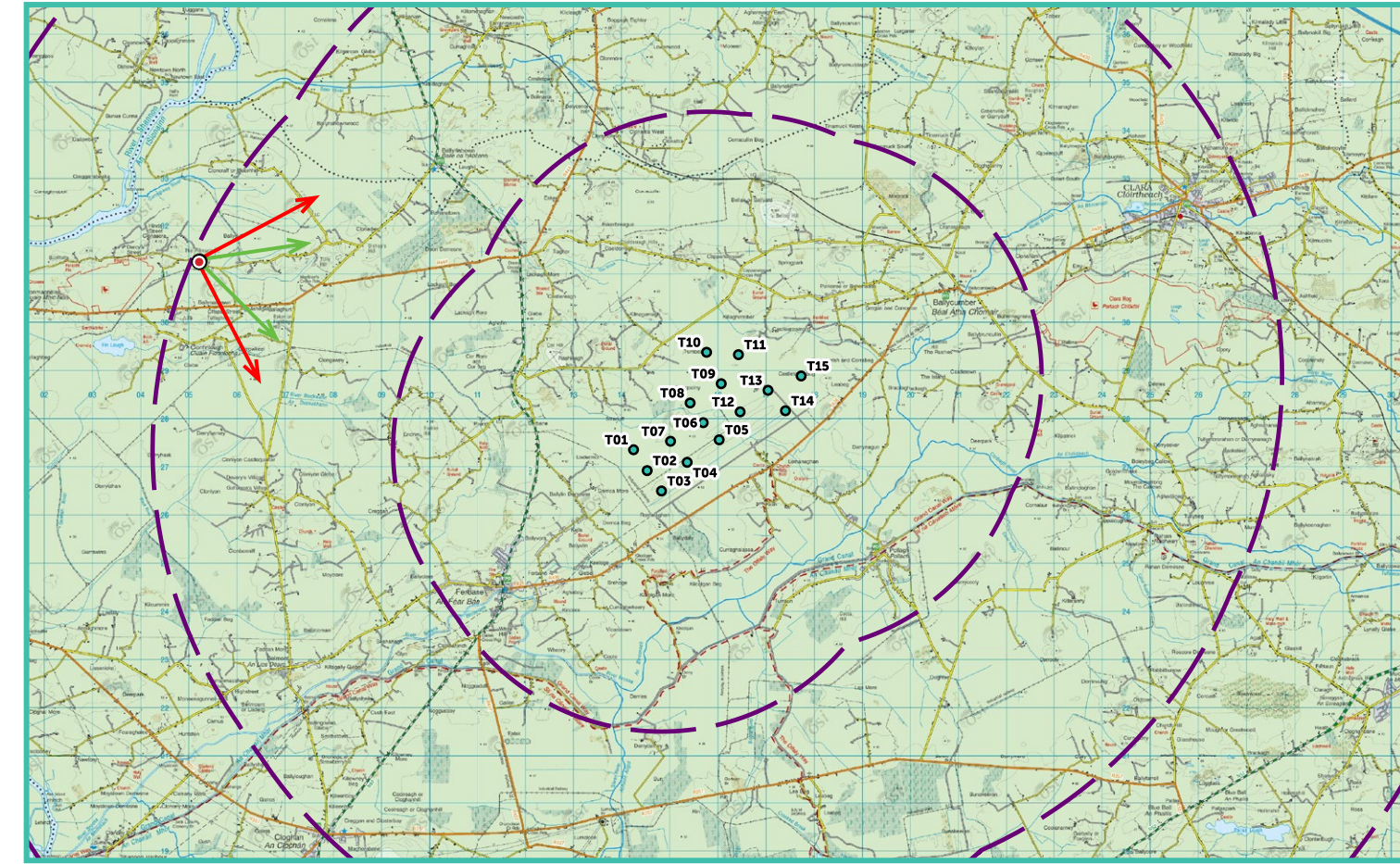
**Photomontage 02**

View from the L7013 Local Road in the townland of Clonascra, located approximately 9.8km west of the nearest proposed turbine (T01). This viewpoint is also located at designated Scenic View 3 in the Offaly County Development Plan (OCDP) and on the 'Pilgrim's Road to Clonmacnoise' walking trail."

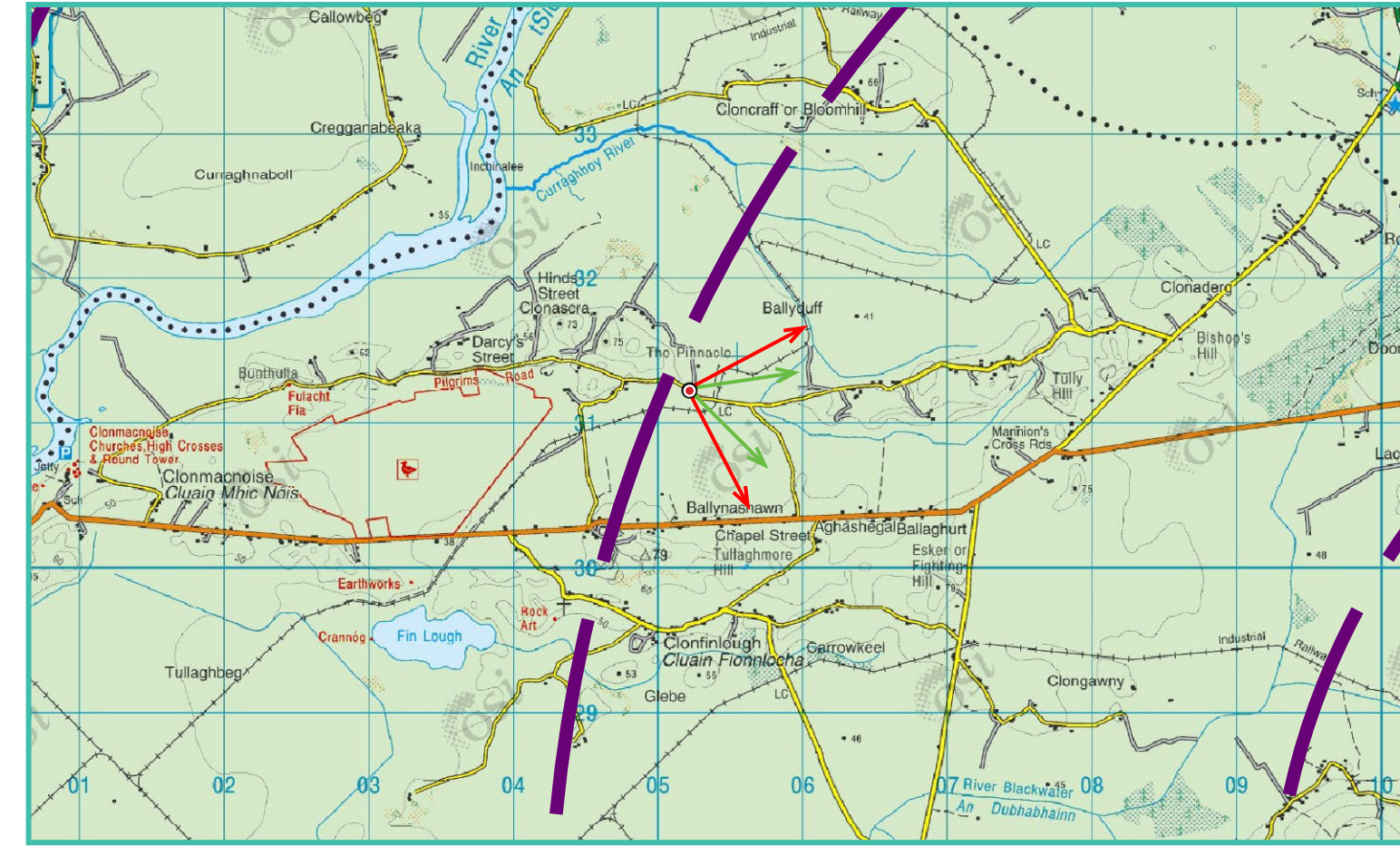
View point grid reference	E 605163 N 731244
Date of image taken	2024-07-31
Time of image taken	17:37
View point elevation	44m
Angle of Views	90° / 53.5°
View Direction (Image Centre)	107°
Number of proposed turbines visible	15/15
Turbine Hub Height	145m
Turbine Rotor Diameter	150m
Turbine Tip Height	220m
Montage Type	Type 4* Photomontage / Photowire /Survey / Scale Verifiable
Camera & Lens	Canon 5D Mark III / Full Frame Sensor with a 50mm Lens
Tripod	Manfrotto 190X extended to approx 1.5m.
Map Licence	©Ordnance Survey Ireland. All rights reserved. Licence number CYAL50267517



View point relative to 25km radius.



View point relative to proposed wind farm site.



Detail of view point location.

**Map Legend**

- Area shown in 90° view
- Area shown in 53.5° view
- View Point

**Wireline Legend**

- Proposed Lemanaghan Wind Farm
- Existing Wind Farms
- Permitted Wind Farms
- Proposed Wind Farms
- Proposed Met Mast

Prepared by  
MKO  
Planning & Environmental Consultants  
Tuam Road, Galway.

Tel: (091) 73 56 11  
E-mail: info@mkoireland.ie  
Website: www.mkoireland.ie



90° View Extent


Key Image at 120°



53.5° View Extent




Existing View at 90°



Existing Met Mast



Matching Wireline



Proposed Photomontage with Cumulative at 53.5°



Matching Wireline

Proposed Lemanaghan Wind Farm

