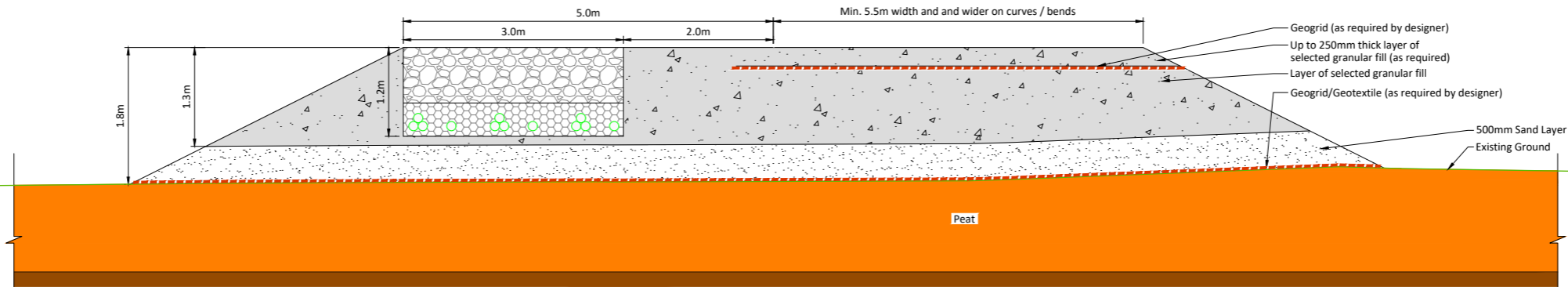


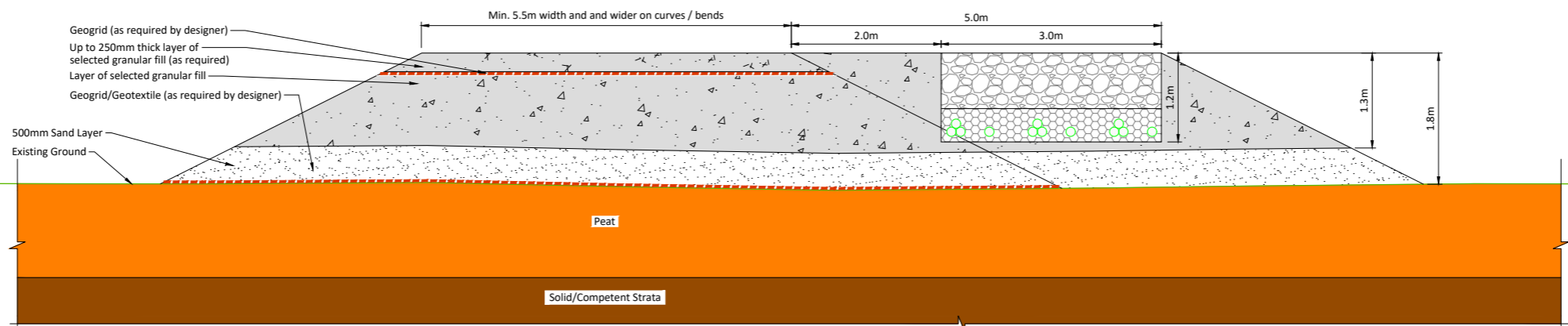
Legend:

Note - See Drawing P20-216-0600-0024 for plan location of sections I - I, G - G and H - H.



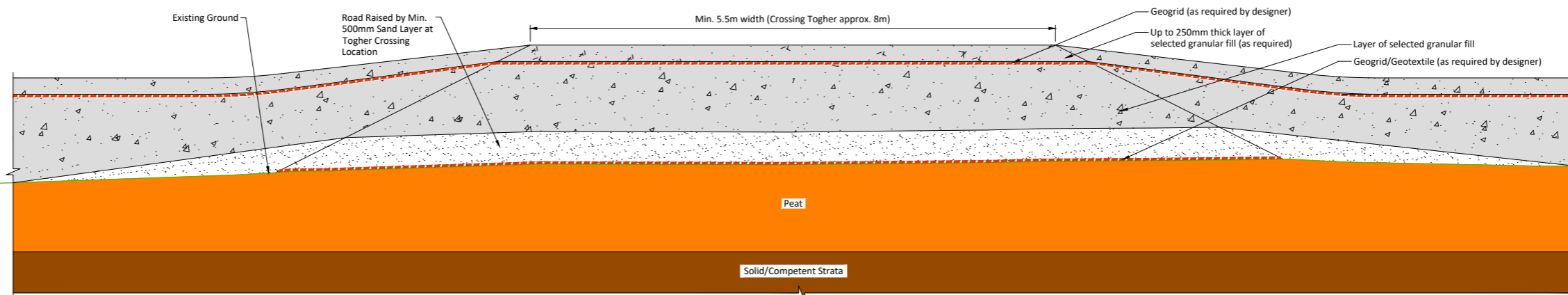
SECTION G - G

Scale 1:40



SECTION H - H

Scale 1:40



LONG SECTION I - I

Scale 1:40

If Applicable : Ordnance Survey Ireland Licence No. CYAL50221678 © Ordnance Survey Ireland and Government of Ireland

Rev.	Description	App By	Date
A	FOR INFORMATION	BDH	09.03.26

PROJECT		CLIENT		
LEMANAGHAN WIND FARM, CO. OFFALY		MKO		
SHEET		Date	Project number	Scale (@ A1)
TOGHER DETAIL SECTIONS		09.03.26	P20-216	As Shown
		Drawn by	Drawing Number	Rev
		POR	P20-216-0600-0025	A
		Checked by	AC	