












APPENDIX 4-2


LEMANAGHAN WIND FARM AMENITY PLAN




Legend

-  Derryvane Cottage
-  Proposed Amenity Carparks
-  Lemanaghan Wind Farm Turbines
-  Proposed Amenity Pathway
-  Proposed Additional Amenity Links
-  Existing Historical Pathway
-  Proposed Internal Wind Farm Roads
-  Permanent Met Mast
-  Boundary





Lemanaghan Wind Farm Amenity Plan

DRWG No: BNM-PG-22-11-09_v6	Scale: 1:17,000	Drawn by: JG	Date: 04/03/2026
 Táille Éireann		CYAL50510154 © Táille Éireann - Surveying	

