

## SITE ENTRANCE 2

### Proposed Use:

Construction stage - Standard HGV deliveries & staff entrance  
Operational stage - Maintenance staff and amenity access

3m x 160m visibility splay

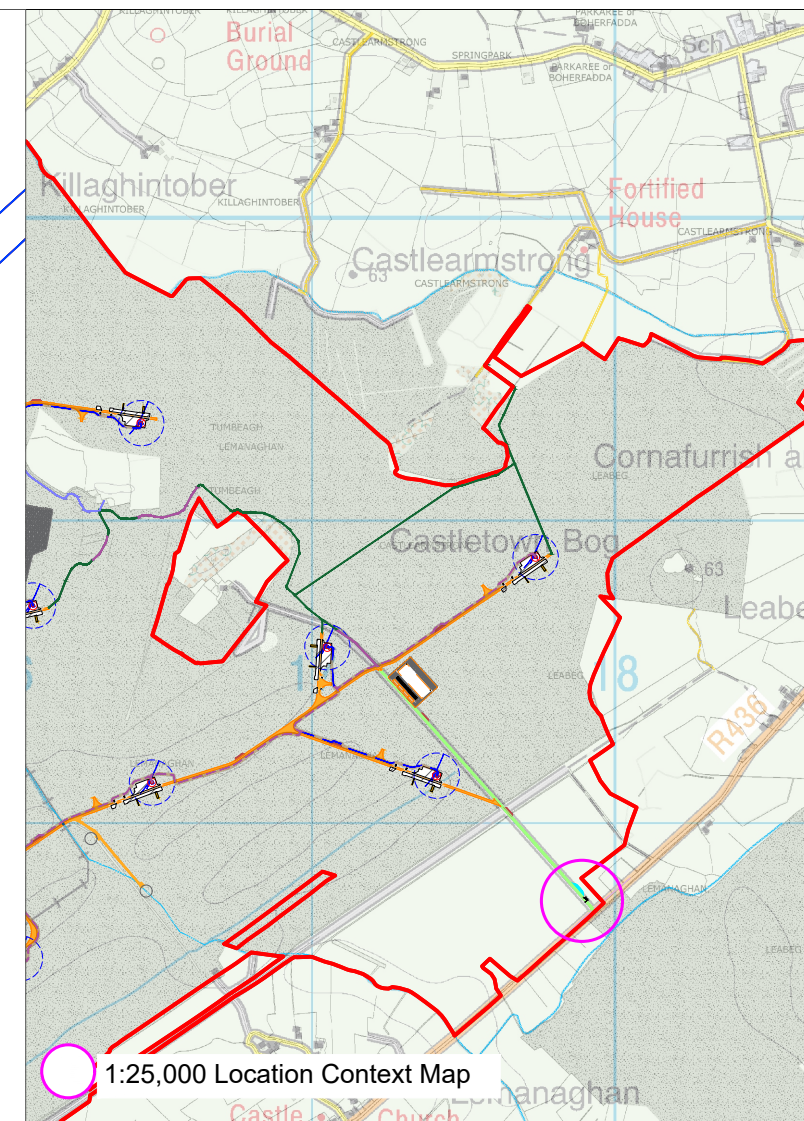
Junction radii are 13m with 1:10 tapers for HGVs in accordance with TII DN-GEO-03060

Junction markings to be as per Figure 7.35 of the Traffic Signs Manual

- Centreline RM 001
- STOP line RRM 017
- STOP lettering M114.






Junction stop signs to be as per RUS 027 of the Traffic Signs Manual.

3m x 160m visibility splay



1:25,000 Location Context Map

## Legend

-  Planning Application Boundary
-  Visibility Splay
-  Gate
-  Security Hut
-  Whellwash

PROJECT TITLE:  
**Lemanaghan Wind Farm, Co. Offaly**

DRAWING TITLE:  
**Site Entrance 2 - R436 / Wind Farm access junction,  
junction layout with visibility splays**

PROJECT No.: <b>200804</b>	DRAWING No.: <b>200804 - 50</b>	SCALE: <b>As Shown @ A3</b>
DRAWN BY: <b>GO</b>	CHECKED BY: <b>RD</b>	DATE: <b>23.03.2026</b>
		REVISION: <b>P01</b>



Email: [info@www.mkoireland.ie](mailto:info@www.mkoireland.ie) / Website: [www.mkoireland.ie](http://www.mkoireland.ie)

Scale 1:1,000